LOC/DME I-MTB	APP CRS	Rwy ldg	6616
110.7	278°	TDZE	245
Chan 44		Apt Elev	254

LOC/DME RWY 28L
MONTEREY PENINSULA (MRY)

Circling not authorized south of Rwy 28L.
Procedure NA when control tower closed.

MISSED APPROACH: Climb straight ahead to 3000 then climbing right turn to 5000 via heading 360° and SNS R-264 to SNS VORTAC and hold.

ATIS	NORCAL APP CON	MONTEREY TOWER ★	GND CON	CLNC DEL	UNICOM
119.25	133.0 251.15 (360°-150°) 127.15 307.125 (151°-359°)	118.4 (CTAF) L 257.8	121.9 348.6	135.45	122.95

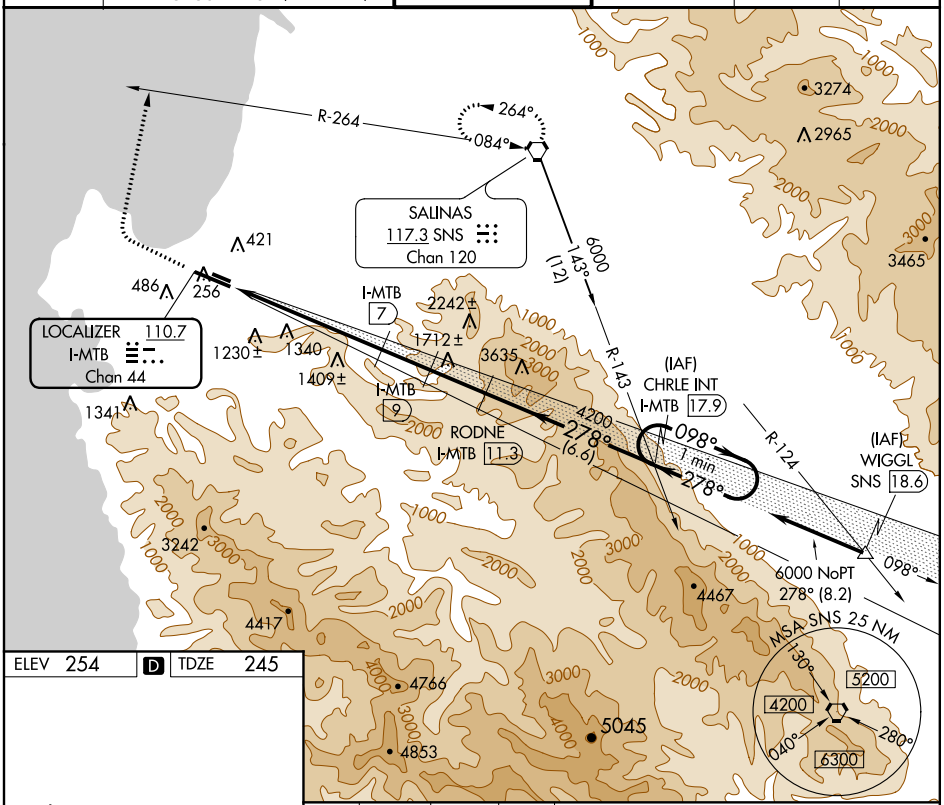

SW-2, 02 MAY 2013 to 30 MAY 2013

ELEV 254 | D | TDZE 245

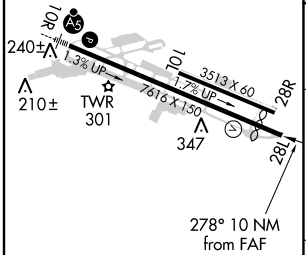

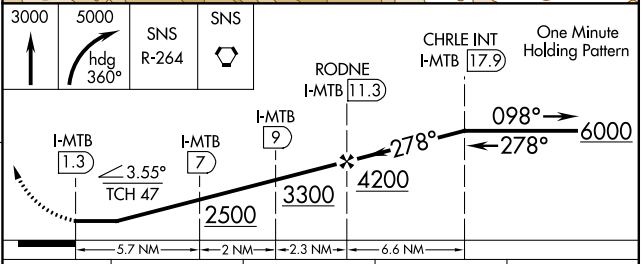

CATEGORY	A	B	C	D
S-28L	1660-1¼ 1415 (1500-1¼)	1660-1½ 1415 (1500-1½)	1660-3	1415 (1500-3)
CIRCLING	1660-1¼ 1406 (1500-1¼)	1660-1½ 1406 (1500-1½)	1660-3	1406 (1500-3)

MIRL Rwy 10L-28R
HIRL Rwy 10R-28L L
REIL Rwy 28L L