
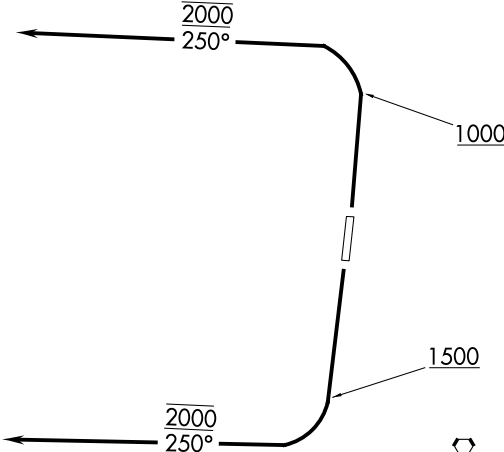




NARROWS ONE DEPARTURE

ATIS 124.05
GND CON 121.8
TACOMA TOWER
118.5 (CTAF) 253.5
SEATTLE DEP CON
120.1 290.9

SEATTLE
116.8 SEA 
Chan 115
N47°26.12'-W122°18.58'



McCHORD
109.6 TCM 
Chan 33
N47°08.86'-W122°28.50'

OLYMPIA
113.4 OLM 
Chan 81
N46°58.30'-W122°54.11'

NOTE: Chart not to scale.

DEPARTURE ROUTE DESCRIPTION

TAKEOFF RUNWAY 17: Climb runway heading until leaving 1500, turn right heading 250°, maintain 2000. Expect filed altitude 5 minutes after departure. Expect radar vectors to assigned route

TAKEOFF RUNWAY 35: Climb runway heading until leaving 1000, turn left heading 250°, maintain 2000. Expect filed altitude 5 minutes after departure. Expect radar vectors to assigned route.

LOST COMMUNICATIONS: If no transmissions are received for 3 minutes after departure, climb to filed altitude direct SEA VORTAC, thence via assigned route.

NARROWS ONE DEPARTURE

NW-1, 01 FEB 2018 to 01 MAR 2018

NW-1, 01 FEB 2018 to 01 MAR 2018