ILS RWY 18R (CAT II)
CINCINNATI/NORTHERN KENTUCKY INTL (CVG)

LOC/DME I-CJN	APP CRS	Rwy ldg	8000
110.75	186°	TDZE	868
Chan 44 (Y)		Apt Elev	896

Simultaneous approach authorized with Rwy 18C and 18L. DME or radar required.

ALSF-2

MISSED APPROACH: Climb to 1300 then climbing right turn to 3000 via CVG R-244 to AVIEW INT/CVG 20 DME and hold.

D-ATIS ARR	D-ATIS DEP	CINCINNATI APP CON	CINCINNATI TOWER	GND CON	CLNC DEL
134.375	135.3	119.7 254.25 (090°-269°) 123.875 363.15 (270°-089°)	118.975 360.85 (RWY 18L/36R) 118.3 (RWYS 18C/36C, 09/27) 133.325 (RWY 18R/36L)	121.7	127.175

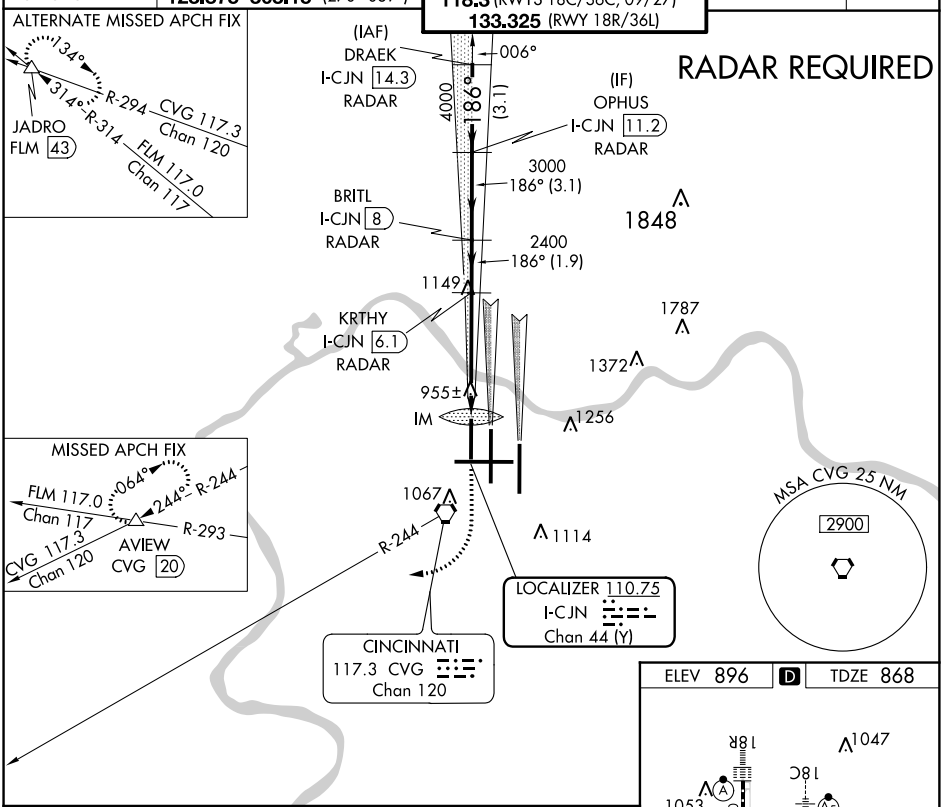

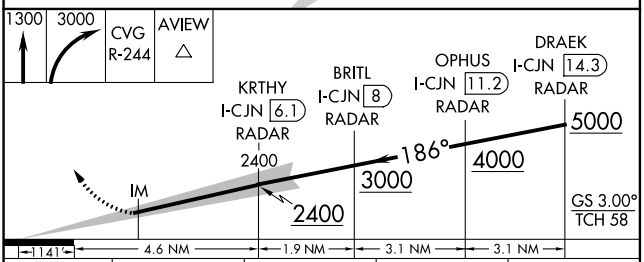

CATEGORY	A	B	C	D
S-ILS-18R	RA 113/12 100 DA 968			

CATEGORY II ILS - SPECIAL AIRCREW & AIRCRAFT CERTIFICATION REQUIRED

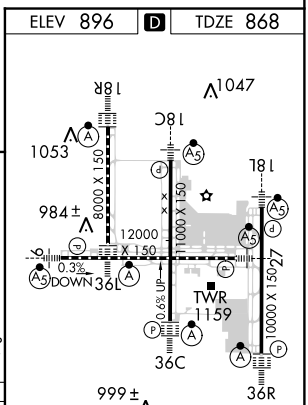

HIRL all Rwys
TDZ/CL all Rwys except 27

COVINGTON, KENTUCKY
Amdt 1B 31MAY12
39°03'N-84°40'W
CINCINNATI/NORTHERN KENTUCKY INTL (CVG)
ILS RWY 18R (CAT II)

SE-1, 18 JUL 2019 to 15 AUG 2019
SE-1, 18 JUL 2019 to 15 AUG 2019