APP CRS	Rwy ldg	N/A
154°	TDZE	N/A
	Apt Elev	142

RNAV (GPS)-A
ORLANDO APOPKA (XØ4)

DME/DME RNP-0.3 NA. Procedure NA at night. Visibility reduction by helicopters NA. Use Leesburg Intl altimeter setting; when not received, use Executive altimeter setting.

NA

MISSED APPROACH: Climbing right turn to 2000 direct MODIN and hold.

LEESBURG INTL ASOS	ORLANDO APP CON	UNICOM
134.325	119.4 351.9	123.05 (CTAF) L

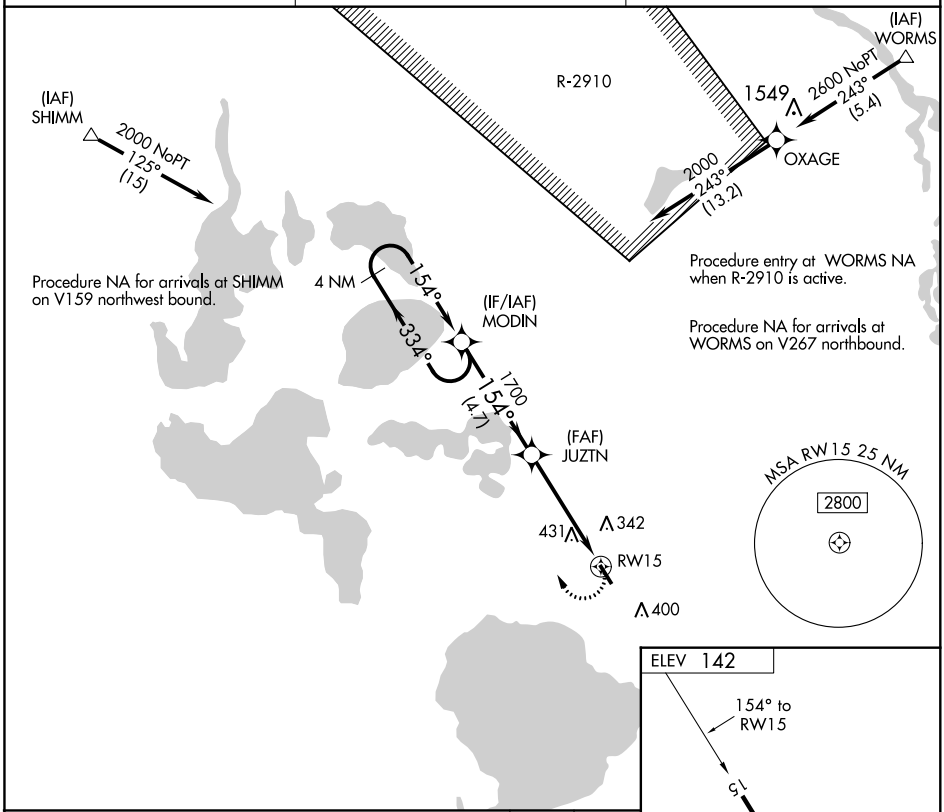

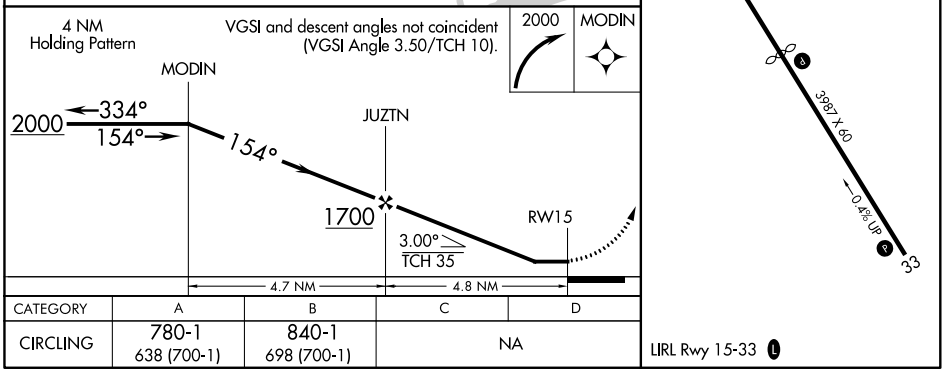

CATEGORY	A	B	C	D
CIRCLING	780-1 638 (700-1)	840-1 698 (700-1)	NA	

LIRL Rwy 15-33 L

SE-3, 21 AUG 2014 to 18 SEP 2014

SE-3, 21 AUG 2014 to 18 SEP 2014

APP CRS	Rwy ldg	N/A
334°	TDZE	N/A
	Apt Elev	142

RNAV (GPS)-B
ORLANDO APOPKA (XØ4)

DME/DME RNP-0.3 NA. Procedure NA at night. Visibility reduction by helicopters NA. Use Leesburg Intl altimeter setting; when not received, use Executive altimeter setting.

MISSED APPROACH: Climb to 2000 direct MODIN and hold.

LEESBURG INTL ASOS	ORLANDO APP CON	UNICOM
134.325	119.4 351.9	123.05 (CTAF) L

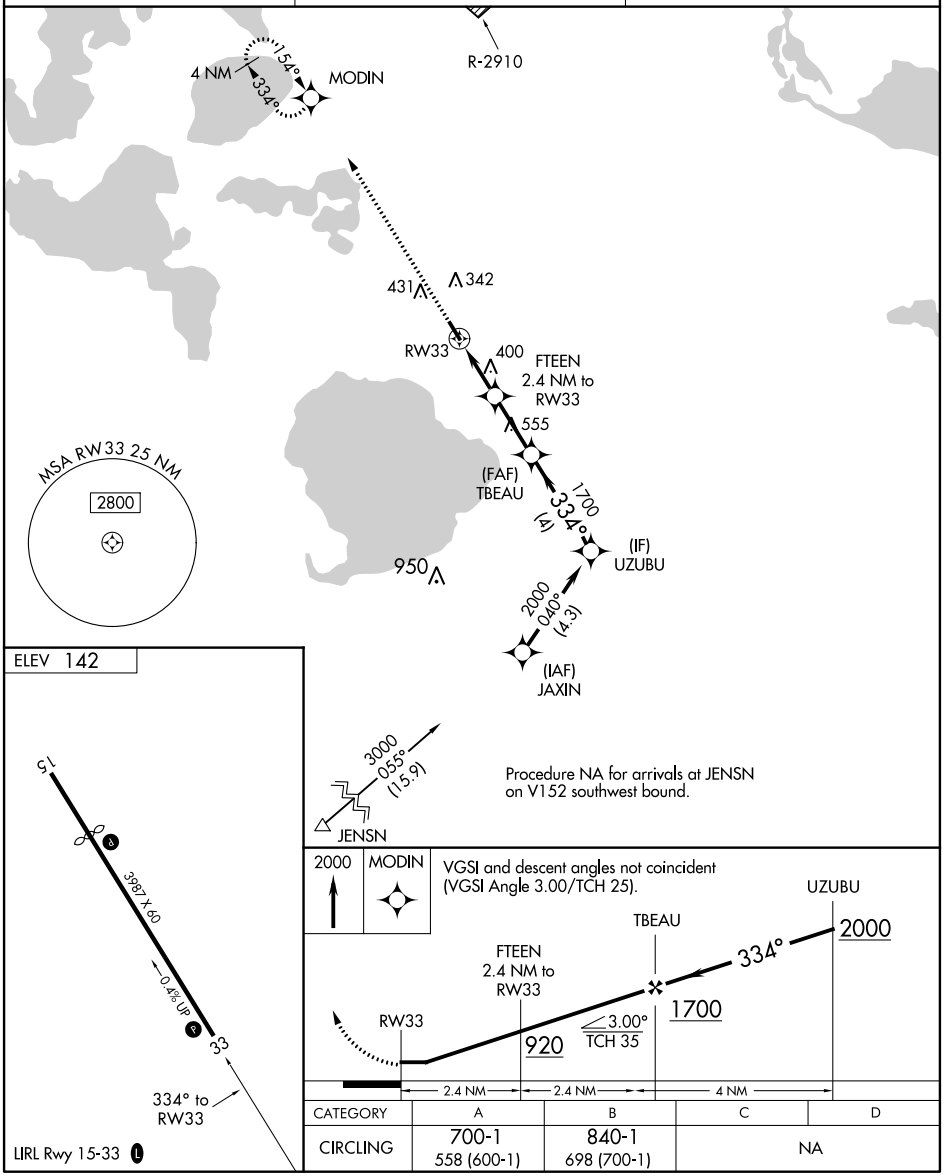

CATEGORY	A	B	C	D
CIRCLING	700-1 558 (600-1)	840-1 698 (700-1)	NA	

SE-3, 21 AUG 2014 to 18 SEP 2014

SE-3, 21 AUG 2014 to 18 SEP 2014