WAAS CH 63221 W17A	APP CRS 168°	Rwy ldg 6300 THRE 4987 Apt Elev 5022

RNAV (GPS) RWY 17

NEPHI MUNI (U14)

T A NA Baro-VNAV NA when using Provo Muni altimeter setting. For uncompensated Baro-VNAV systems, LNAV/VNAV NA below -24°C (-11°F) or above 12°C (53°F). When local altimeter setting not received, use Provo Muni altimeter setting and increase all DA 142 feet; increase all MDA 160 feet and visibility all Cats ½ mile. Circling NA for Cat D east of Rwy 17-35. DME/DME RNP-0.3 NA. VDP NA with Provo Muni altimeter setting.

MISSED APPROACH: Climb to 11400 direct ACAGO and on track 191° to PILTE and hold.

AWOS-3	SALT LAKE CENTER	UNICOM
118.275	127.825 284.675	122.8 (CTAF) L

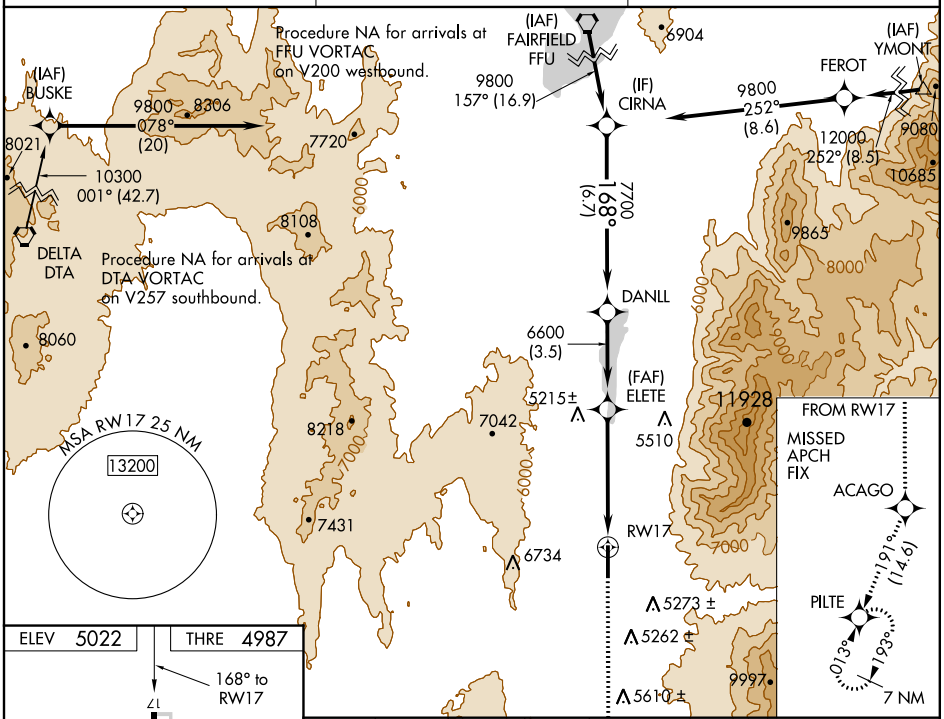

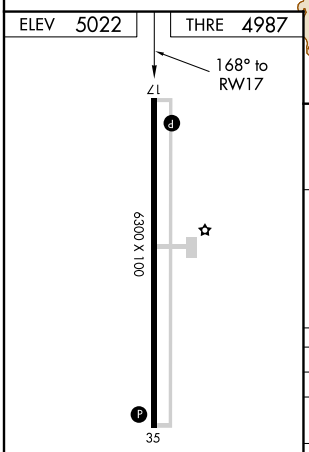

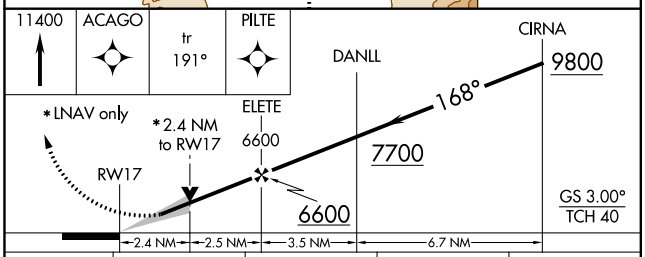

CATEGORY	A	B	C	D
LPV DA	5415-1½ 428 (400-1½)			
LNAV/VNAV DA	5674-2½ 687 (700-2½)			
LNAV MDA	5800-1 813 (800-1)	5800-1¼ 813 (800-1¼)	5800-2½ 813 (800-2½)	
CIRCLING	5800-1 778 (800-1)	5800-1¼ 778 (800-1¼)	5800-2½ 778 (800-2½)	

MIRL Rwy 17-35 L
REIL Rwys 17 and 35 L

SW-4, 02 MAY 2013 to 30 MAY 2013

SW-4, 02 MAY 2013 to 30 MAY 2013

WAAS CH 58221 W35A	APP CRS 348°	Rwy ldg 6300 THRE 5022 Apt Elev 5022

RNAV (GPS) RWY 35
NEPHI MUNI (U14)

T A NA Baro-VNAV NA when using Provo Muni altimeter setting. For uncompensated Baro-VNAV systems, LNAV/VNAV NA below -24°C (-11°F) or above 12°C (53°F). When local altimeter setting not received, use Provo Muni altimeter setting and increase all DA 142 feet; increase all MDA 160 feet and visibility all Cats ½ mile. Circling NA for Cat D east of Rwy 17-35. DME/DME RNP-0.3 NA. Visibility reduction by helicopters NA. VDP NA with Provo Muni altimeter setting.

MISSED APPROACH: Climb to 8200 then climbing left turn to 10600 direct PILTE and hold.

AWOS-3	SALT LAKE CENTER	UNICOM
118.275	127.825 284.675	122.8 (CTAF) L

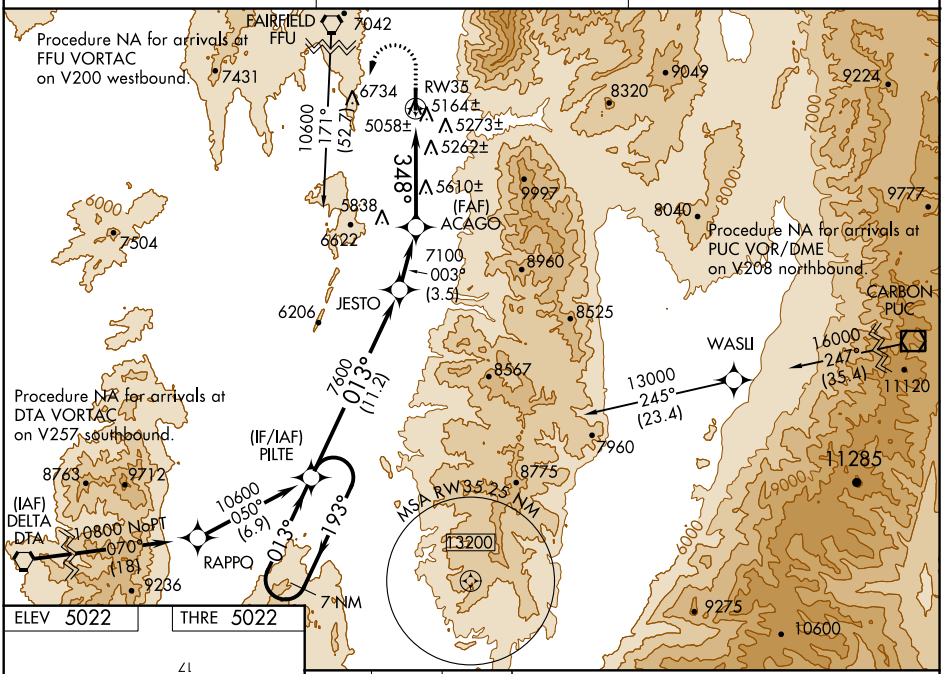

SW-4, 02 MAY 2013 to 30 MAY 2013

ELEV 5022	THRE 5022

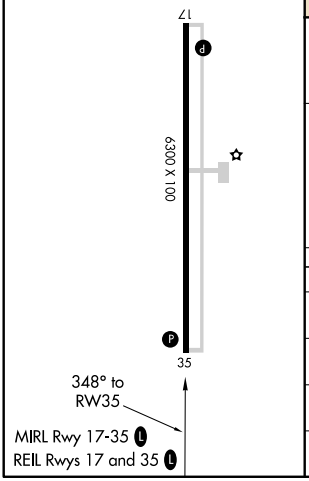

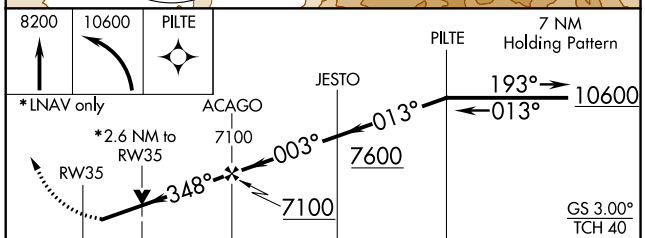

CATEGORY	A	B	C	D
LPV DA	5272-⅞ 250 (300-⅞)			
LNAV/VNAV DA	5596-2 574 (600-2)			
LNAV MDA	5900-1 878 (900-1)	5900-1¼ 878 (900-1¼)	5900-2½ 878 (900-2½)	
CIRCLING	5900-1¼ 878 (900-1¼)		5900-2½ 878 (900-2½)	5900-2¾ 878 (900-2¾)