WAAS Ch 93899 W04A	APP CRS 040°	Rwy ldg 6601 TDZE 360 Apt Elev 390

RNAV (GPS) RWY 4
TEXARKANA RGNL-WEBB FIELD (TXK)

DME/DME RNP-0.3 NA. Visibility reduction by helicopters NA. For uncompensated Baro-VNAV systems, LNAV/VNAV NA below -15°C (5°F) or above 48°C (118°F). When local altimeter setting not received, use J Lynn Helms Sevier County altimeter setting and increase all DA/MDA 100 feet, increase LPV and LNAV/VNAV all Cats visibility ¼ mile, LNAV and circling Cat C and D visibility ¼ mile. Baro-VNAV NA when using J Lynn Helms Sevier County altimeter setting.

MISSED APPROACH: Climb to 2100 direct WORPA and hold.

ATIS	FORT WORTH CENTER	TEXARKANA TOWER ★	GND CON
120.2	123.925 269.475	123.875 (CTAF) L 235.625	119.225

Procedure NA for arrivals at DOGGE via V289 southbound.

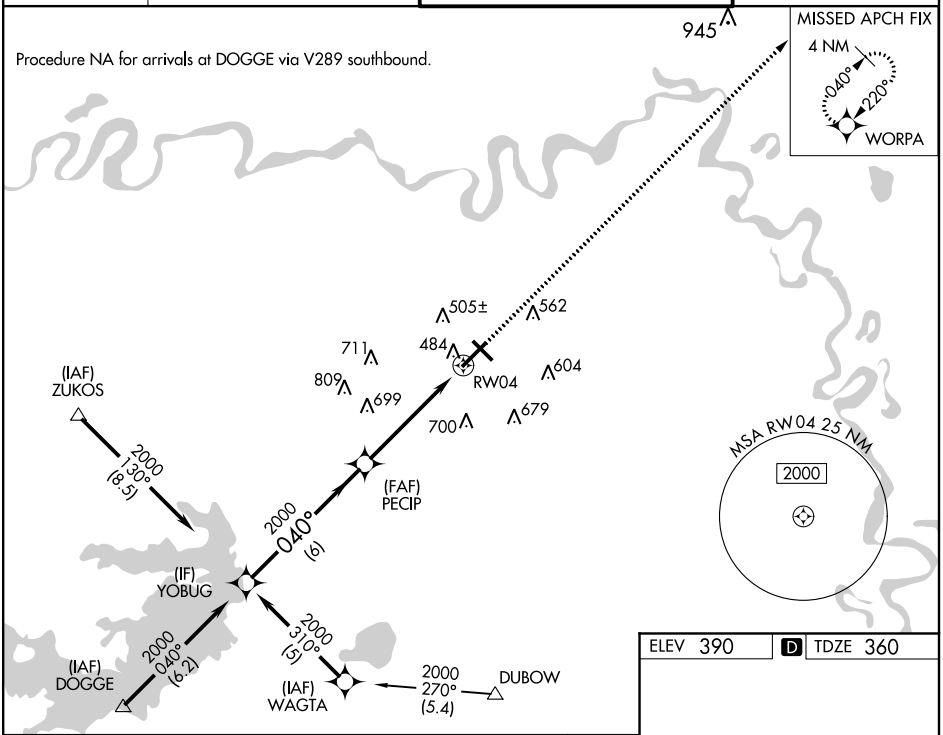

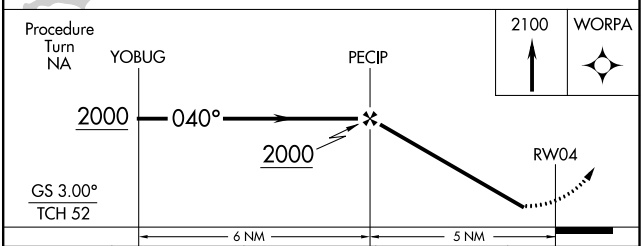

CATEGORY	A	B	C	D
LPV DA	613-1 253 (300-1)			
LNAV/VNAV DA	866-1¾ 506 (500-1¾)			
LNAV MDA	900-1 540 (600-1)		900-1½ 540 (600-1½)	900-1¾ 540 (600-1¾)
CIRCLING	900-1¾ 510 (600-1)			1000-2 610 (700-2)

ELEV 390 D TDZE 360

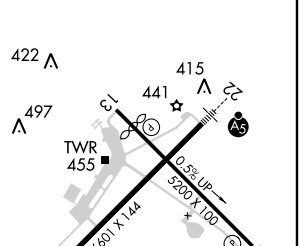

MIRL Rwy 13-31 L
HIRL Rwy 4-22 L

SC-1, 12 DEC 2013 to 09 JAN 2014

SC-1, 12 DEC 2013 to 09 JAN 2014