VORTAC SYR	APP CRS	Rwy ldg	7500
117.0	314°	TDZE	409
Chan 117		Apt Elev	421

TACAN RWY 33

SYRACUSE HANCOCK INTL (SYR)

Helicopter visibility reduction below ¾ SM NA.

MISSED APPROACH: Climb to 3000 direct SYR VORTAC then via SYR VORTAC R-294 to WACOR/7 DME and hold.

ATIS	SYRACUSE APP CON	SYRACUSE TOWER	GND CON	CLNC DEL
124.225	134.275 279.6	120.3 239.0	121.7 348.6	125.05 257.775

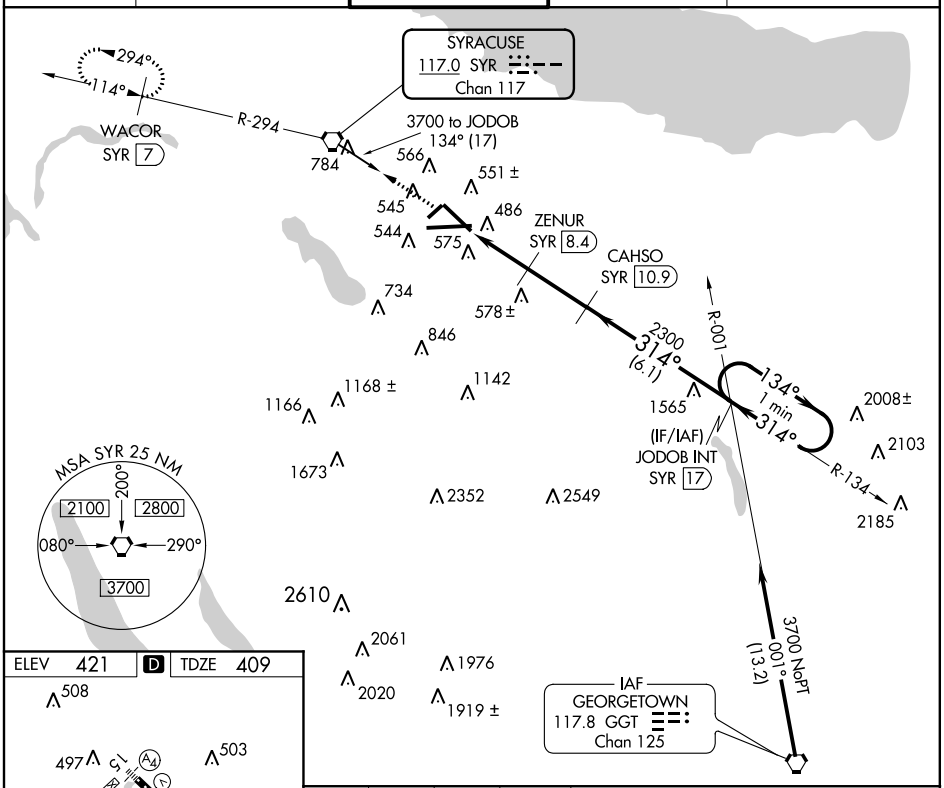

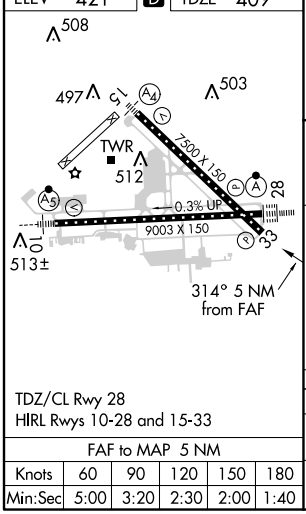

TDZ/CL Rwy 28
HIRL Rwys 10-28 and 15-33

FAF to MAP 5 NM					
Knots	60	90	120	150	180
Min:Sec	5:00	3:20	2:30	2:00	1:40

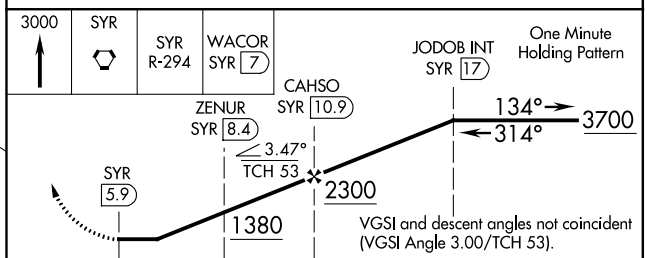

CATEGORY	A	B	C	D
S-33	880/55 471 (500-1¼)		880-1⅜ 471 (500-1⅜)	
CIRCLING	880-1 459 (500-1)	900-1 479 (500-1)	900-1½ 479 (500-1½)	980-2 559 (600-2)

NE-2, 21 JUL 2016 to 18 AUG 2016

NE-2, 21 JUL 2016 to 18 AUG 2016