APP CRS	Rwy ldg	7109
212°	TDZE	1510
	Apt Elev	1510

RNAV (RNP) RWY 21
SCOTTSDALE (SDL)

RF and GPS required. Visibility reduction by helicopters NA. For uncompensated Baro-VNAV systems, procedure NA below 1°C (31°F) or above 44°C (112°F). When local altimeter setting not received procedure NA.

MISSED APPROACH: Climb to 5000 via track 212° to LSLEE, and via right turn to JRRRY, and via track 045° to AVENT and hold.

ATIS	PHOENIX APP CON	SCOTTSDALE TOWER ★	GND CON	CLNC DEL
118.6	120.7 239.0	119.9 (CTAF) L	121.6	124.8

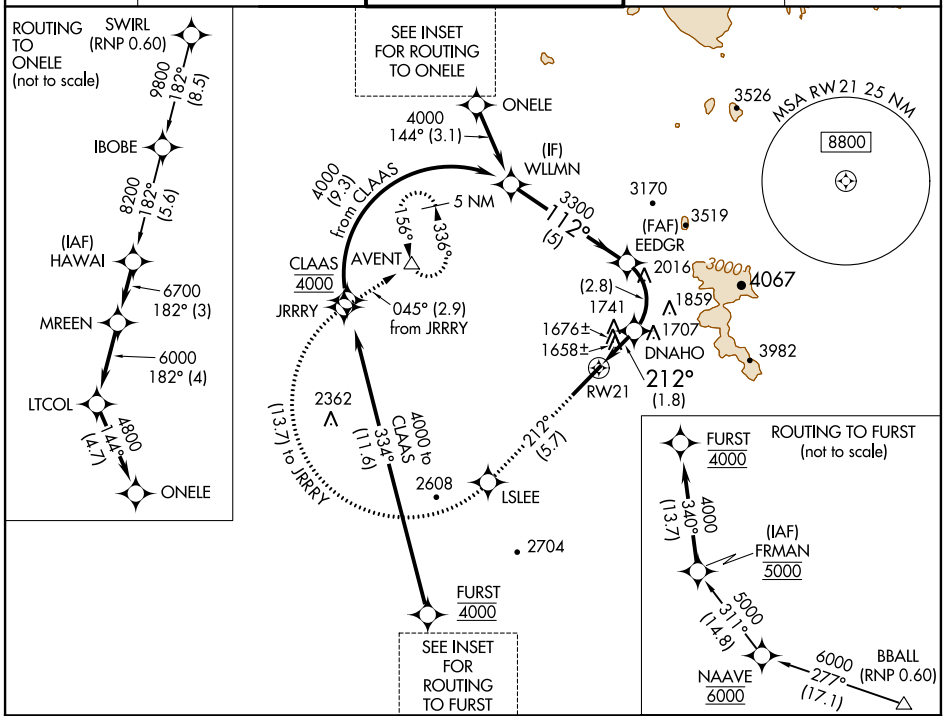

5000 tr 212°	LSLEE		JRRRY	tr 045°	AVENT

VGSI and RNAV glidepath not coincident (VGSI Angle 4.00/TCH 45).



CATEGORY	A	B	C	D
RNP 0.10 DA	1948-1¼ 438 (500-1¼)			NA
RNP 0.16 DA	1987-1½ 477 (500-1½)			NA

AUTHORIZATION REQUIRED

ELEV 1510 D TDZE 1510

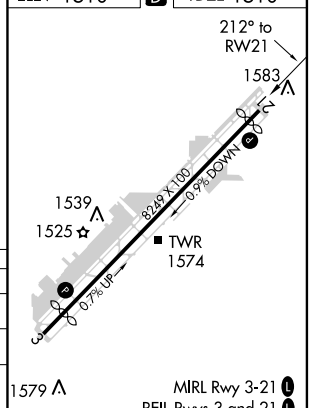

SW-4, 02 MAY 2013 to 30 MAY 2013