VORTAC PIE 116.4 Chan 111	APP CRS 191°	Rwy ldg N/A TDZE N/A Apt Elev 11

VOR/DME-B
ST. PETE-CLEARWATER INTL (PIE)

When local altimeter setting not received, use Tampa altimeter setting.
NA RADAR required.
Rwy 18L must be in sight by PPLNT.

MISSED APPROACH: Climb to 2600 direct PIE VORTAC then right turn on PIE VORTAC R-011 to WEMIL INT/PIE 14.4 DME and hold.

ATIS	TAMPA APP CON	ST. PETERSBURG TOWER*	GND CON	CLNC DEL	UNICOM
134.5	125.3 316.05	118.3 (CTAF) L 257.8	121.9 348.6	120.6 350.2	122.95

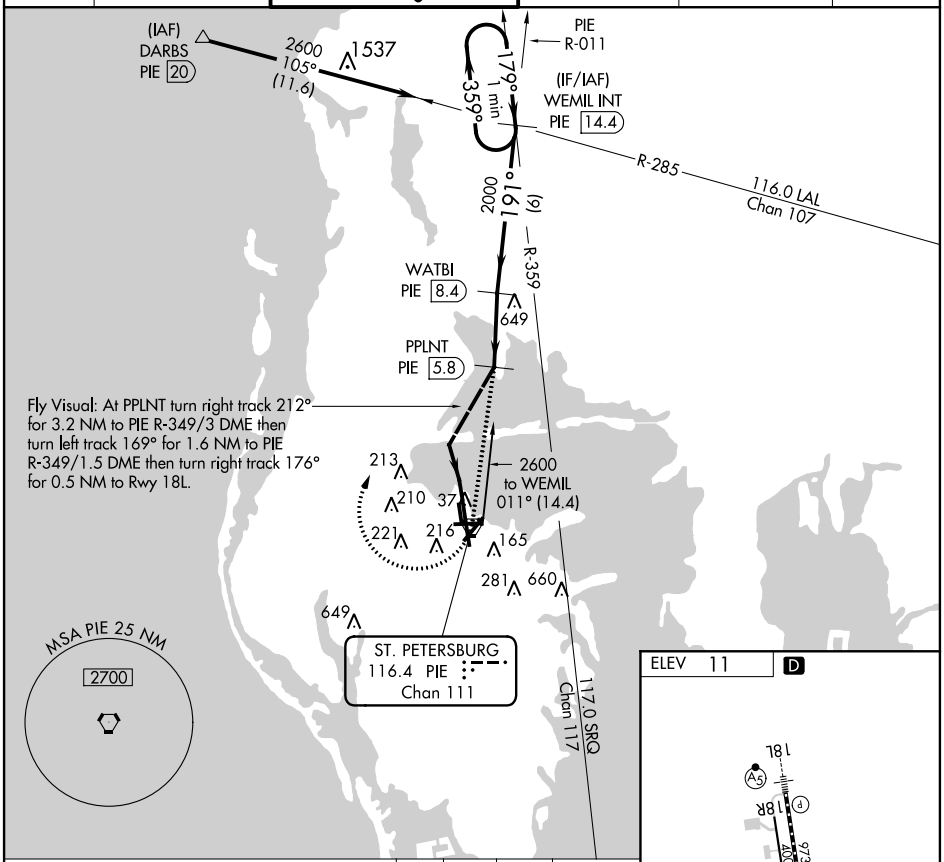

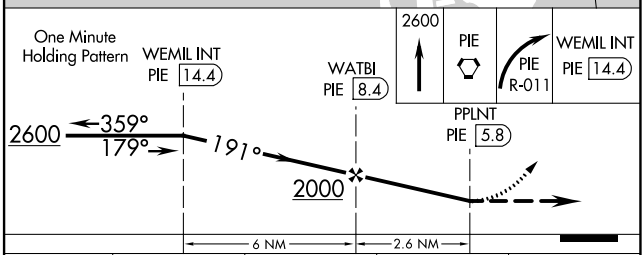

CATEGORY	A	B	C	D
C CIRCLING	1600-6 1589 (1600-6)			

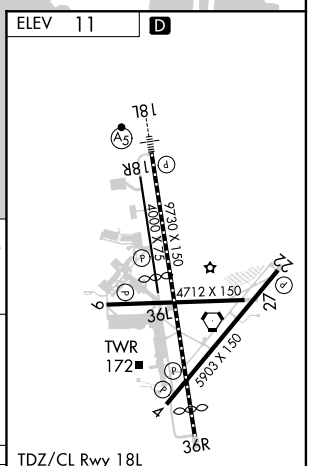

TDZ/CL Rwy 18L
REIL Rwys 4, 9, 22, and 27
MIRL Rwys 4-22 and 9-27 L
HIRL Rwy 18L-36R L

SE-3, 13 NOV 2014 to 11 DEC 2014

SE-3, 13 NOV 2014 to 11 DEC 2014