LOC/DME I-CWJ	APP CRS	Rwy ldg 11489
111.75	258°	TDZE 1135
Chan 54 (Y)		Apt Elev 1135

ILS or LOC RWY 26

PHOENIX SKY HARBOR INTL (PHX)

Simultaneous approach authorized with Rwy 25L/R. DME required.

MISSED APPROACH: Climb to 2500, then climbing right turn to 5000 via heading 030° and PXR R-336 to AVENT/PXR 15.9 DME and hold.

ATIS	PHOENIX APP CON	PHOENIX TOWER	GND CON	CLNC DEL
127.575	128.65 353.8	118.7 278.8 (Rwy 8-26) 120.9 254.3 (Rwy 7L-25R, 7R-25L)	119.75 269.2 (N) 132.55 269.2 (S)	118.1 269.2

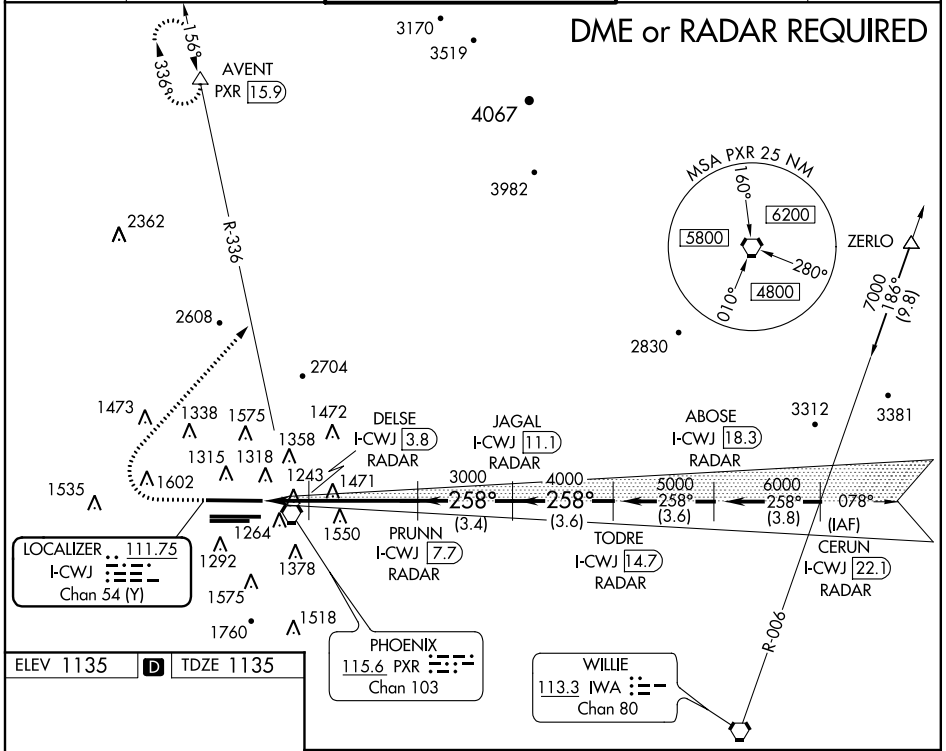

ELEV 1135 D TDZE 1135

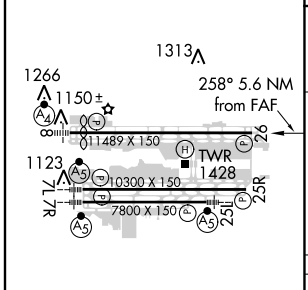

HIRL Rwys 8-26, 7L-25R and 7R-25L
REIL Rwy 26

FAF to MAP 5.6 NM					
Knots	60	90	120	150	180
Min:Sec	5:36	3:44	2:48	2:14	1:52

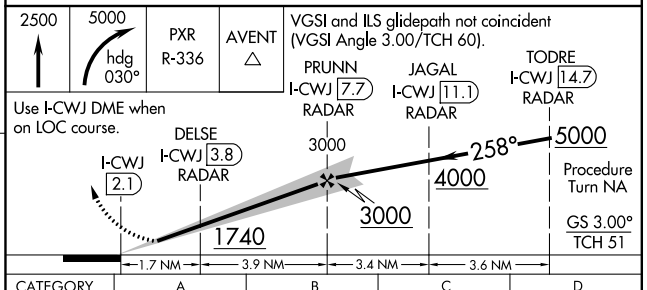

CATEGORY	A	B	C	D
S-ILS 26	1386-¾ 251 (300-¾)			
S-LOC 26	1580-1 445 (500-1)		1580-1¼ 445 (500-1¼)	1580-1½ 445 (500-1½)
CIRCLING	1740-1 605 (700-1)		1740-1¾ 605 (700-1¾)	1920-2½ 785 (800-2½)

SW-4, 02 MAY 2013 to 30 MAY 2013
SW-4, 02 MAY 2013 to 30 MAY 2013