LOC I-HNA	APP CRS	Rwy ldg / TDZE / Apt Elev
111.3	042°	7500 / 658 / 672

LOC RWY 4L
CHICAGO-O'HARE INTL (ORD)

MISSED APPROACH: Climb to 1300 then climbing left turn to 4000 direct OBK VOR/DME and hold.

ATIS	CHICAGO APP CON	O'HARE TOWERS	GND CON	(TWR CENTER)
135.4	119.0 393.1	128.15 348.0 (Rwy 9L/27R) (NORTH)	124.125 (TWR NORTH)	121.75 (OBND)
282.225		120.75 121.15 126.9 132.7 348.0 (CENTER)	226.675 (ALL TWRS)	121.9 (IBND)
				134.15 (Rwy 10C/28C)

CLNC DEL 121.6

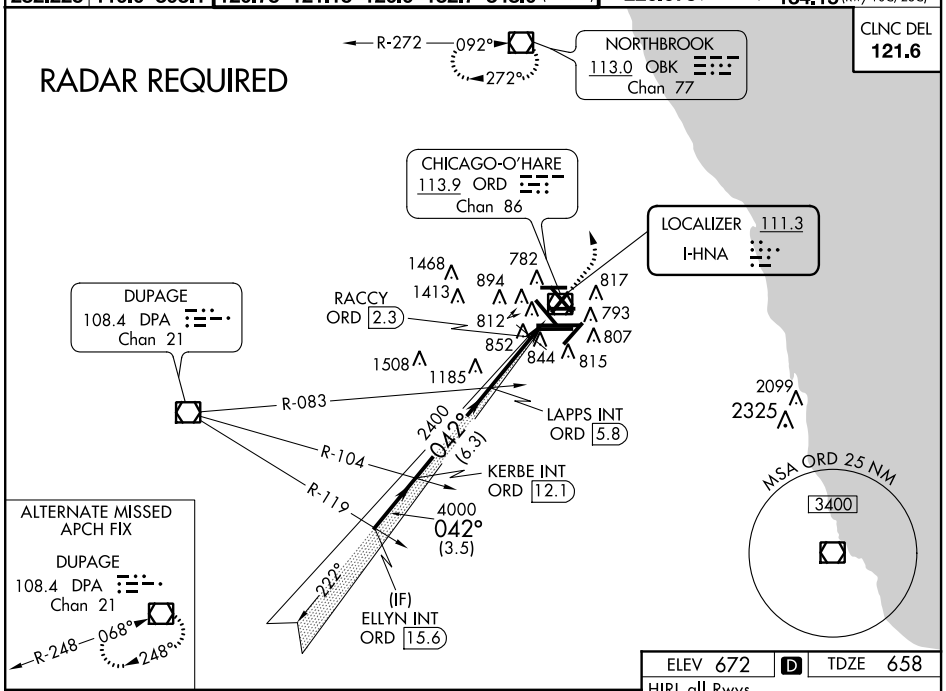

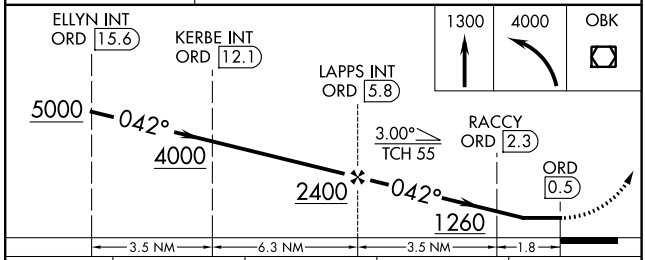

CATEGORY	A	B	C	D
S-4L	1260/55 602 (600-1¼)		1260-1¾ 602 (600-1¾)	
CIRCLING	1260-1 588 (600-1)		1260-1¾ 588 (600-1¾)	1260-2 588 (600-2)
RACCY FIX MINIMUMS				
S-4L	1060/55 402 (500-1¼)		1060/60 402 (500-1¼)	
CIRCLING	1220-1 548 (600-1)		1220-1½ 548 (600-1½)	1240-2 568 (600-2)

ELEV 672 D TDZE 658

HIRL all Rwys
TDZ/CL all Rwys except 4L and 32L

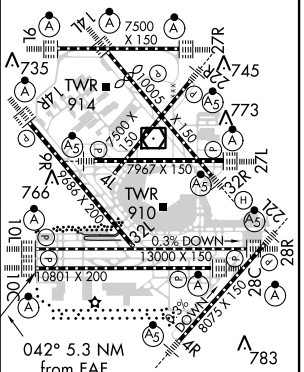

FAF to MAP 5.3 NM					
Knots	60	90	120	150	180
Min:Sec	5:18	3:32	2:39	2:07	1:46

EC-3, 21 AUG 2014 to 18 SEP 2014

EC-3, 21 AUG 2014 to 18 SEP 2014