LOC/DME I-PBX	APP CRS	Rwy ldg 4650
109.7	273°	TDZE 1466
Chan 34		Apt Elev 1473

ILS or LOC/DME RWY 27

PIKEVILLE / PIKE COUNTY-HATCHER FIELD (PBX)

NA Visibility reduction by helicopters NA. When local altimeter setting not received, use Jackson altimeter setting and increase S-ILS 27 DA to 1762 and all MDA 100 feet; increase S-LOC 27 visibility Cat B ¼ mile and Cat C ½ mile; increase Circling visibility Cat B and C ¼ mile.

MISSED APPROACH: Climb to 3000 then climbing left turn to 4000 direct AZQ VOR/DME and hold.

AWOS-3	INDIANAPOLIS CENTER	UNICOM
121.225	126.575 257.850	122.8 (CTAF) L

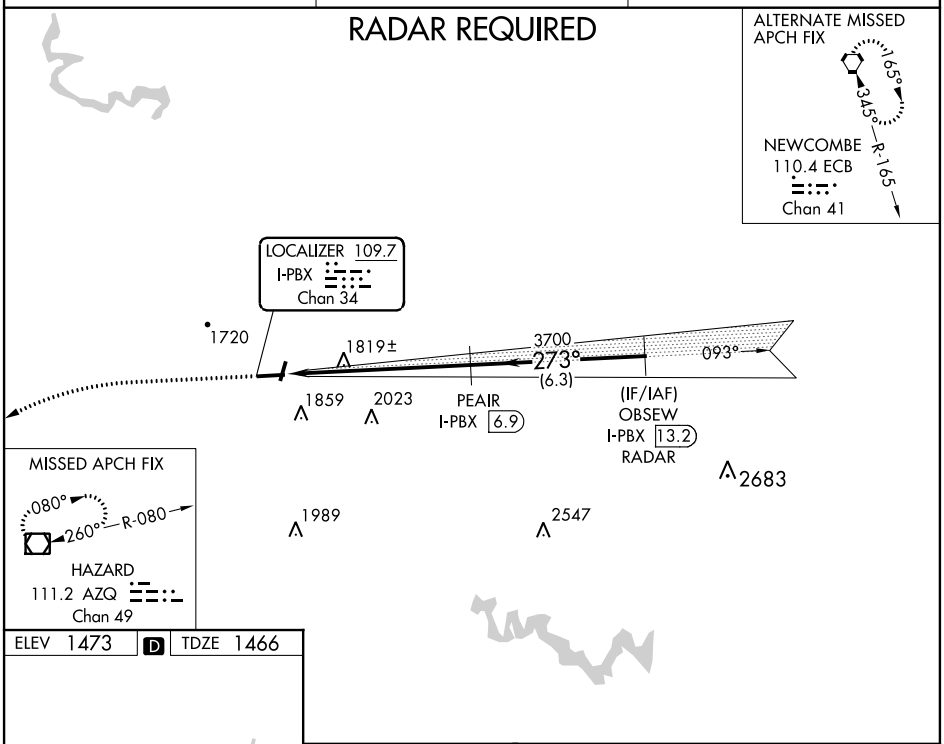

ELEV 1473 D TDZE 1466

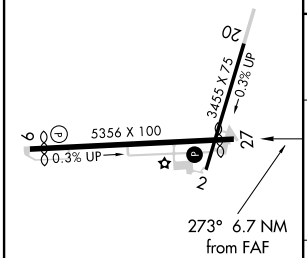

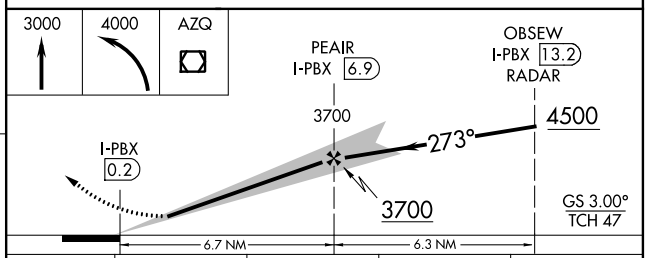

CATEGORY	A	B	C	D
S-ILS 27	1666-1 200 (200-1)			NA
S-LOC 27	2120-1 654 (700-1)		2120-1¾ 654 (700-1¾)	NA
CIRCLING	2120-1 647 (700-1)		2160-2 687 (700-2)	NA

HIRL Rwy 9-27 L
REIL Rwys 9 and 27 L

SE-1, 03 APR 2014 to 01 MAY 2014

SE-1, 03 APR 2014 to 01 MAY 2014

RNAV (GPS) RWY 27

PIKEVILLE / PIKE COUNTY-HATCHER FIELD (PBX)

APP CRS	Rwy Ldg	4650
273°	TDZE	1466
	Apt Elev	1473

DME/DME RNP-0.3 NA. Visibility reduction by helicopters NA. When local altimeter setting not received, use Jackson altimeter setting and increase all MDA 100 feet and LNAV visibility Cat B ¼ mile, and Cat C ½ mile, and Circling visibility Cat B and C ¼ mile.

MISSED APPROACH: Climb to 4500 direct CILOM and hold.

AWOS-3	INDIANAPOLIS CENTER	UNICOM
121.225	126.575 257.850	122.8 (CTAF) L

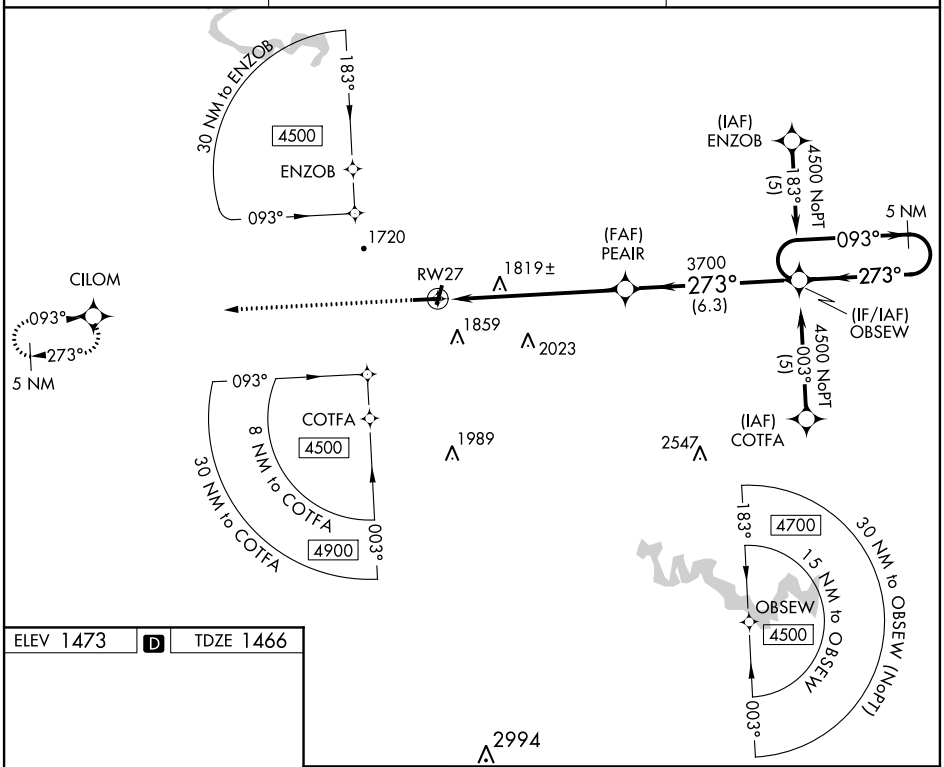

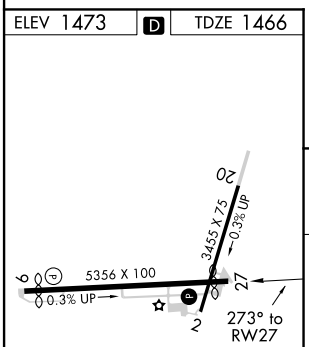

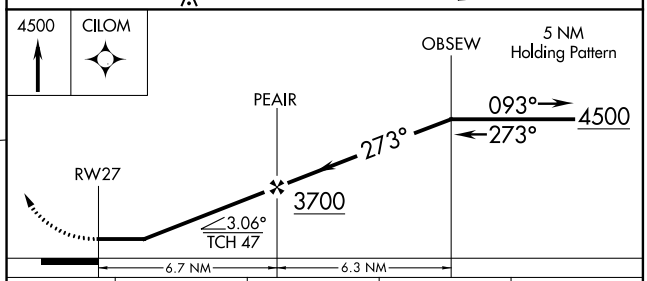

CATEGORY	A	B	C	D
LNAV MDA	2120-1 654 (700-1)		2120-1¾ 654 (700-1¾)	NA
CIRCLING	2120-1 647 (700-1)		2160-2 687 (700-2)	NA

HIRL Rwy 9-27 L
REIL Rwys 9 and 27 L

SE-1, 03 APR 2014 to 01 MAY 2014

SE-1, 03 APR 2014 to 01 MAY 2014

APP CRS	Rwy Ldg	4650
093°	TDZE	1454
	Apt Elev	1473

RNAV (GPS) RWY 9

PIKEVILLE / PIKE COUNTY-HATCHER FIELD (PBX)

T A NA DME/DME RNP-0.3 NA. Visibility reduction by helicopters NA. When local altimeter setting not received, use Jackson altimeter setting and increase all MDA 100 feet and all Cat C visibility ¼ mile.

MISSED APPROACH: Climb to 4500 direct OBSEW and hold.

AWOS-3	INDIANAPOLIS CENTER	UNICOM
121.225	126.575 257.850	122.8 (CTAF) L

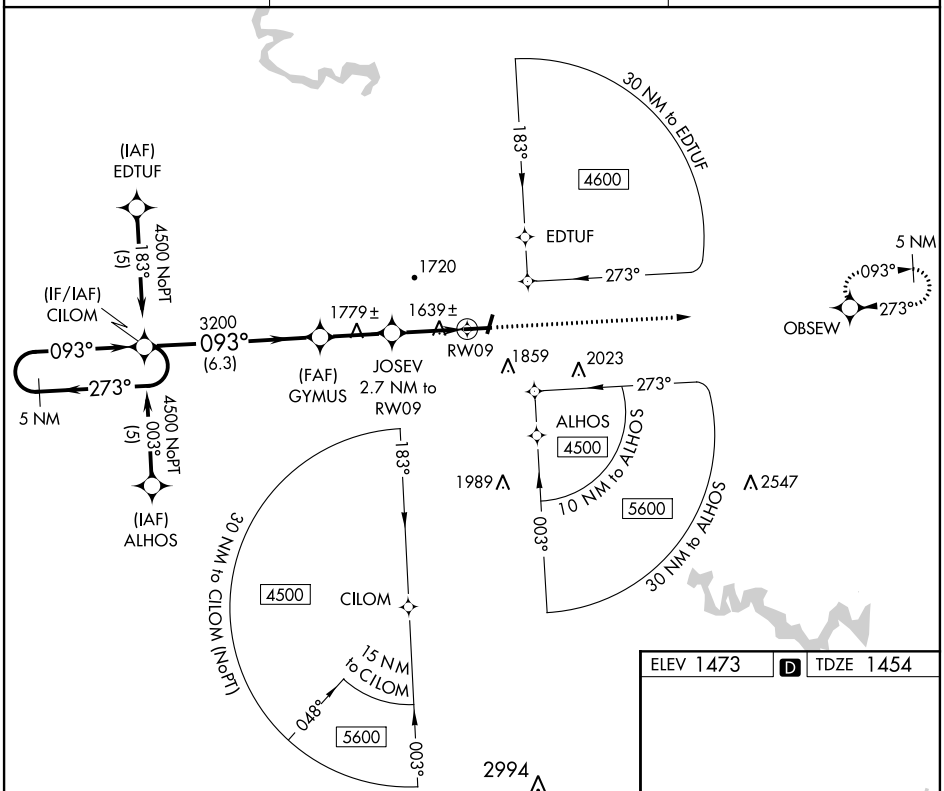

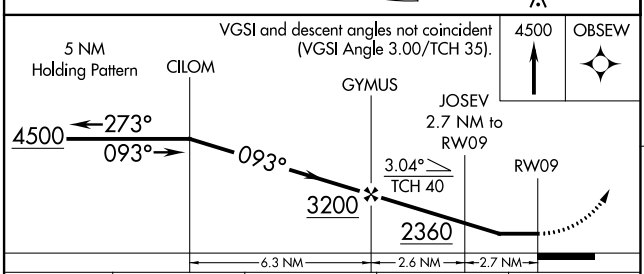

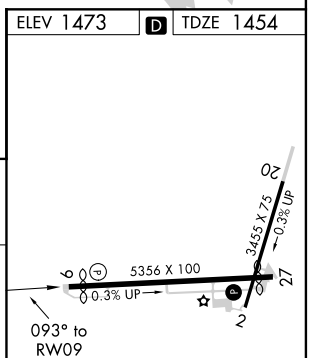

CATEGORY	A	B	C	D
LNAV MDA	1960-1 506 (500-1)		1960-1½ 506 (500-1½)	NA
CIRCLING	2000-1 527 (600-1)	2080-1 607 (700-1)	2160-2 687 (700-2)	NA

HIRL Rwy 9-27 L
REIL Rwys 9 and 27 L

SE-1, 03 APR 2014 to 01 MAY 2014

SE-1, 03 APR 2014 to 01 MAY 2014