WAAS CH 97408 W23A	APP CRS 225°	Rwy ldg 5500 TDZE 18 Apt Elev 18

RNAV (GPS) RWY 23
CURRITUCK COUNTY RGNL (ONX)

For uncompensated Baro-VNAV systems, LNAV/VNAV NA below -15°C (5° F) or above 49°C (120°F). DME/DME RNP-0.3 NA. Visibility reduction by helicopters NA. Baro-VNAV NA when using Oceana NAS/Apollo Soucek altimeter setting. VDP NA when using Oceana NAS/Apollo Soucek altimeter setting. When local altimeter setting not received, use Oceana NAS/Apollo Soucek altimeter setting and increase all DA 59 feet and all MDA 60 feet; increase LPV visibility and LNAV/VNAV visibility ¼ mile and LNAV Cat. C and D visibility ¼ mile.

MISSED APPROACH: Climb to 2000 direct EDORY and right turn via 301° track to SUNNS and hold.

AWOS-3	OCEANA APP CON	CTAF
119.775	123.9 266.8	122.9 L

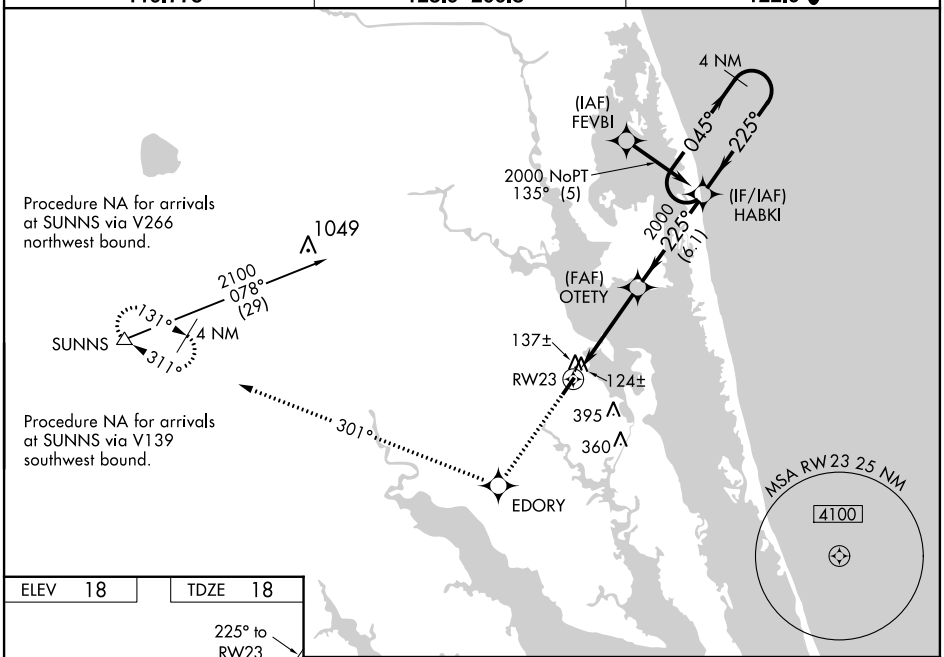

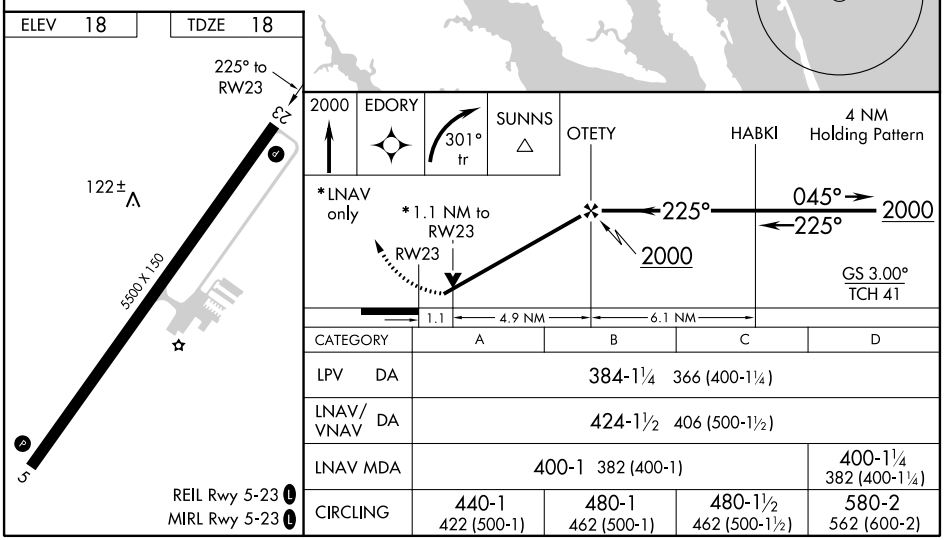

CATEGORY	A	B	C	D
LPV DA	384-1¼ 366 (400-1¼)			
LNAV/VNAV DA	424-1½ 406 (500-1½)			
LNAV MDA	400-1 382 (400-1)			400-1¼ 382 (400-1¼)
CIRCLING	440-1 422 (500-1)	480-1 462 (500-1)	480-1½ 462 (500-1½)	580-2 562 (600-2)

SE-2, 02 MAY 2013 to 30 MAY 2013

SE-2, 02 MAY 2013 to 30 MAY 2013

WAAS CH 49008 W05A	APP CRS 045°	Rwy ldg 5500 TDZE 18 Apt Elev 18

RNAV (GPS) RWY 5
CURRITUCK COUNTY RGNL (ONX)

Baro-VNAV NA when using Oceana NAS/Apollo Soucek altimeter setting. For uncompensated Baro-VNAV systems, LNAV/VNAV NA below -15°C (5°F) or above 49°C (120°F). DME/DME RNP-0.3 NA.Visibility reduction by helicopters NA. Procedure NA when tethered balloon located approximately 11.4 NM southwest of airport is flying. When local altimeter setting not received, use Oceana NAS/Apollo Soucek altimeter setting and increase all DA 59 feet, and all MDA 60 feet; increase LNAV Cat. C and D visibility ¼mile.

MISSED APPROACH: Climb to 2000 direct HABKI and hold.

AWOS-3	OCEANA APP CON	CTAF
119.775	123.9 266.8	122.9 L

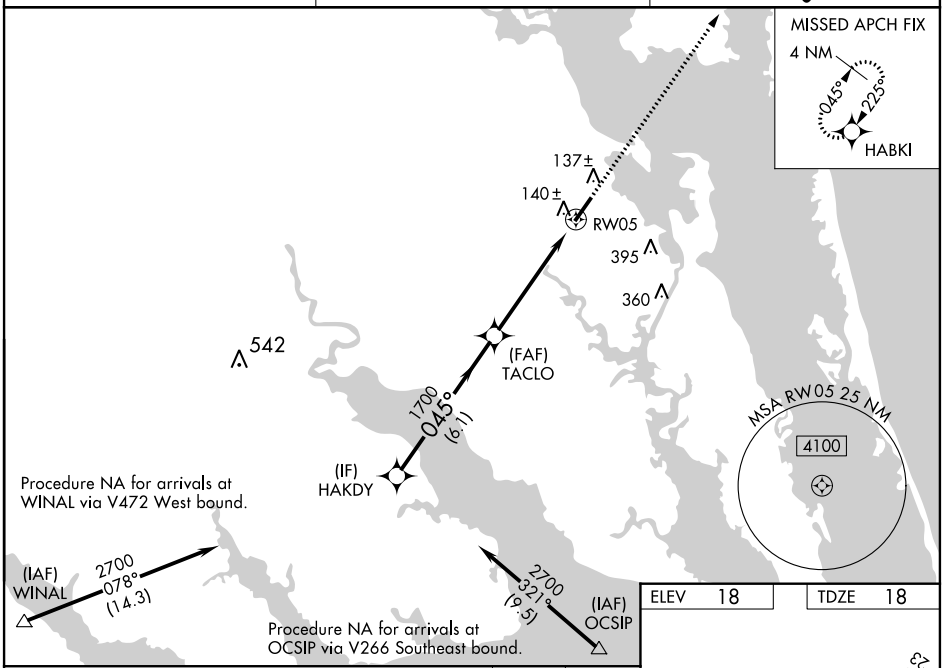

ELEV 18	TDZE 18

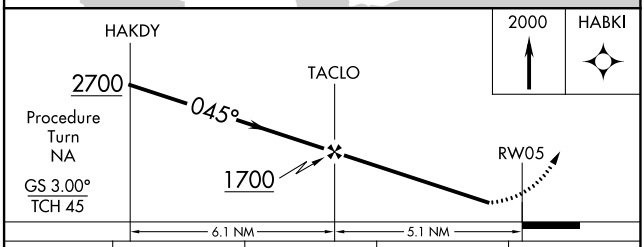

CATEGORY	A	B	C	D
LPV DA	343-1¼ 325 (400-1¼)			
LNAV/VNAV DA	410-1½ 392 (400-1½)			
LNAV MDA	400-1 382 (400-1)			400-1¼ 382 (400-1¼)
CIRCLING	440-1 422 (500-1)	480-1 462 (500-1)	480-1½ 462 (500-1½)	580-2 562 (600-2)

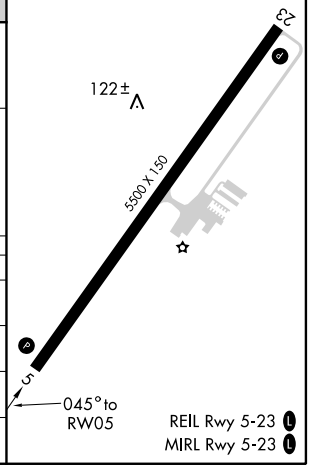

SE-2, 02 MAY 2013 to 30 MAY 2013

VOR/DME ECG	APP CRS	Rwy ldg	N/A
112.5	050°	TDZE	N/A
Chan 72		Apt Elev	18

VOR/DME-A
CURRITUCK COUNTY RGNL (ONX)

When local altimeter setting not received, use Oceana NAS/Apollo Soucek altimeter setting increase all MDA 60 feet. Procedure NA when tethered balloon located approximately 11.4 NM southwest of airport is flying.

NA

MISSED APPROACH: Climb to 1500 then climbing left turn to 4100 direct ECG VOR/DME and hold, continue climb-in-hold to 4100.

AWOS-3	OCEANA APP CON	CTAF
119.775	123.9 266.8	122.9 L

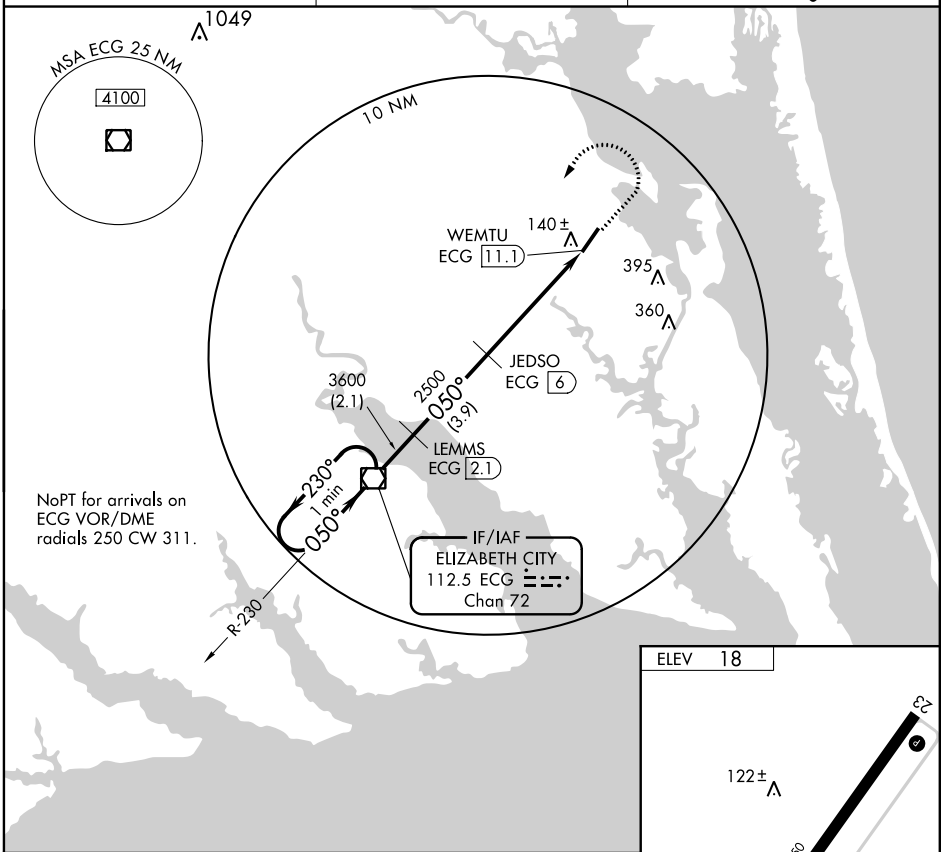

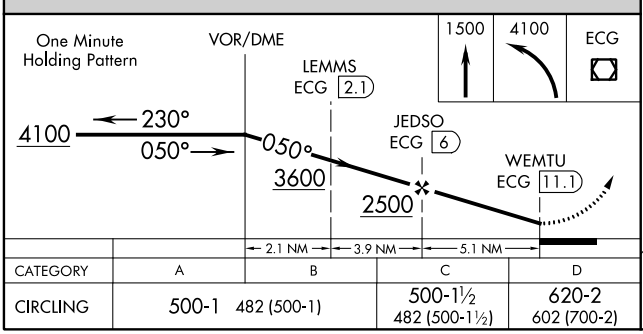

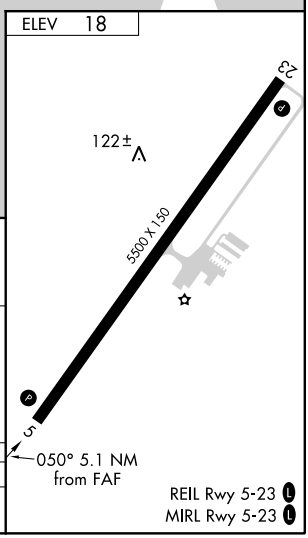

CATEGORY	A	B	C	D
CIRCLING	500-1 482 (500-1)		500-1½ 482 (500-1½)	620-2 602 (700-2)

SE-2, 02 MAY 2013 to 30 MAY 2013

SE-2, 02 MAY 2013 to 30 MAY 2013