APP CRS	Rwy ldg	7172
137°	TDZE	6537
	Apt Elev	6537

RNAV (GPS) RWY 13
GRANTS-MILAN MUNI (GNT)

NA

If local altimeter setting not received, procedure NA.
GPS or RNP -0.3 required. DME/DME RNP -0.3 NA.
Circling NA east of Rwy 13-31.
Procedure NA at night.

MISSED APPROACH: Climb to 8000, then climbing left turn to 10400 direct CROIN WP and hold.

AWOS-3PT	ALBUQUERQUE CENTER	UNICOM
118.3	124.325 288.25	122.8 (CTAF) L

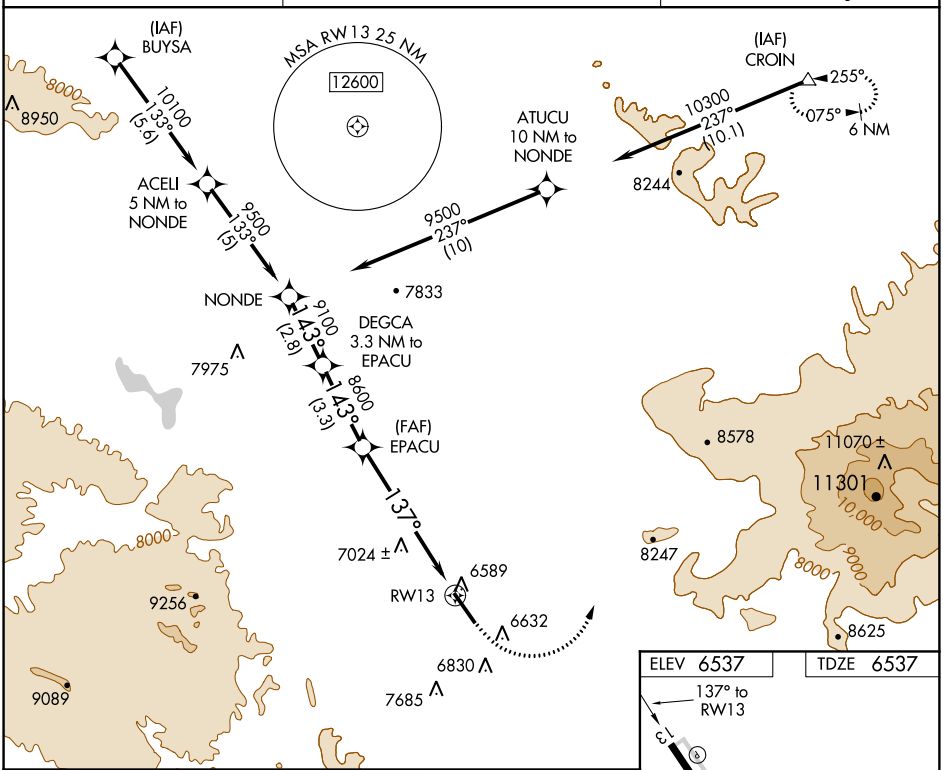

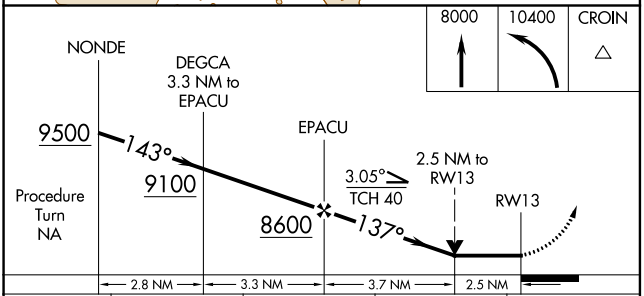

CATEGORY	A	B	C	D
LNAV MDA	7380-1 843 (900-1)	7380-1¼ 843 (900-1¼)	7380-2½ 843 (900-2½)	NA
CIRCLING	7380-1 843 (900-1)	7420-1¼ 883 (900-1¼)	7480-2¾ 943 (1000-2¾)	NA

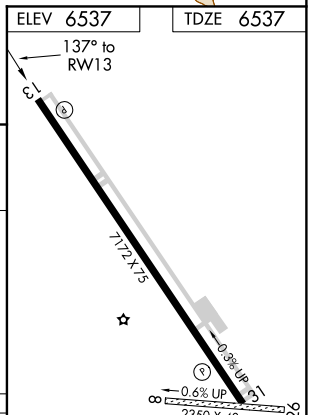

SW-1, 02 MAY 2013 to 30 MAY 2013

SW-1, 02 MAY 2013 to 30 MAY 2013

APP CRS	Rwy ldg	7172
312°	TDZE	6522
	Apt Elev	6537

RNAV (GPS) RWY 31
GRANTS-MILAN MUNI (GNT)

GPS or RNP- 0.3 required. DME/DME RNP- 0.3 NA.
NA Circling not authorized east of Rwys 13-31.

MISSED APPROACH: Climb to 11000 direct ZUROS WP and left turn via 302 ° track to EMUXE WP and hold.

AWOS-3PT	ALBUQUERQUE CENTER	UNICOM
118.3	124.325 288.25	122.8 (CTAF) L

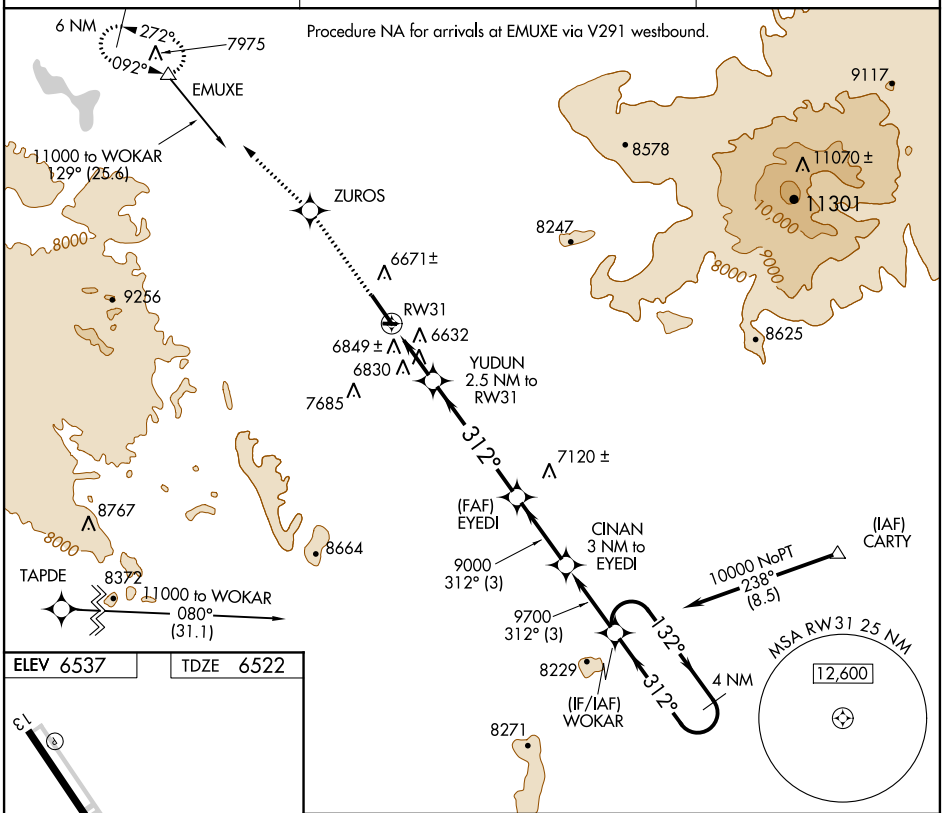

ELEV 6537 | TDZE 6522

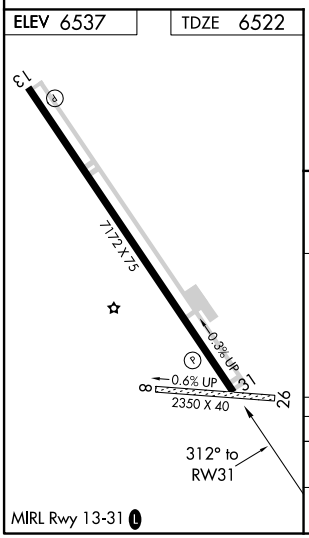

MIRL Rwy 13-31 L

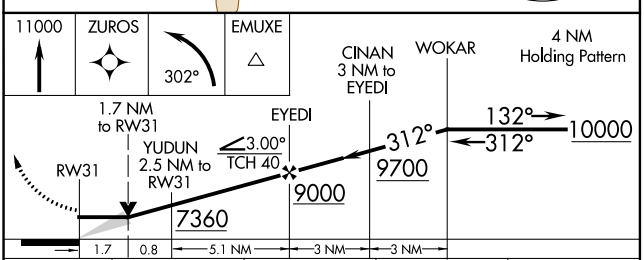

CATEGORY	A	B	C	D
LNAV MDA	7100-1 578 (600-1)		7100-1½ 578 (600-1½)	NA
CIRCLING	7160-1 623 (700-1)		7160-1¾ 623 (700-1¾)	NA

SW-1, 02 MAY 2013 to 30 MAY 2013