NDB GGF	APP CRS	Rwy ldg	4797
359	128°	TDZE	3423
		Apt Elev	3425

NDB RWY 15
GRANT MUNI (GGF)

NA

When local altimeter not received, use Ogallala altimeter setting.

MISSED APPROACH: Climb to 5200 then left turn direct GGF NDB and hold.

DENVER CENTER	UNICOM
132.7 397.85	122.8 (CTAF) L

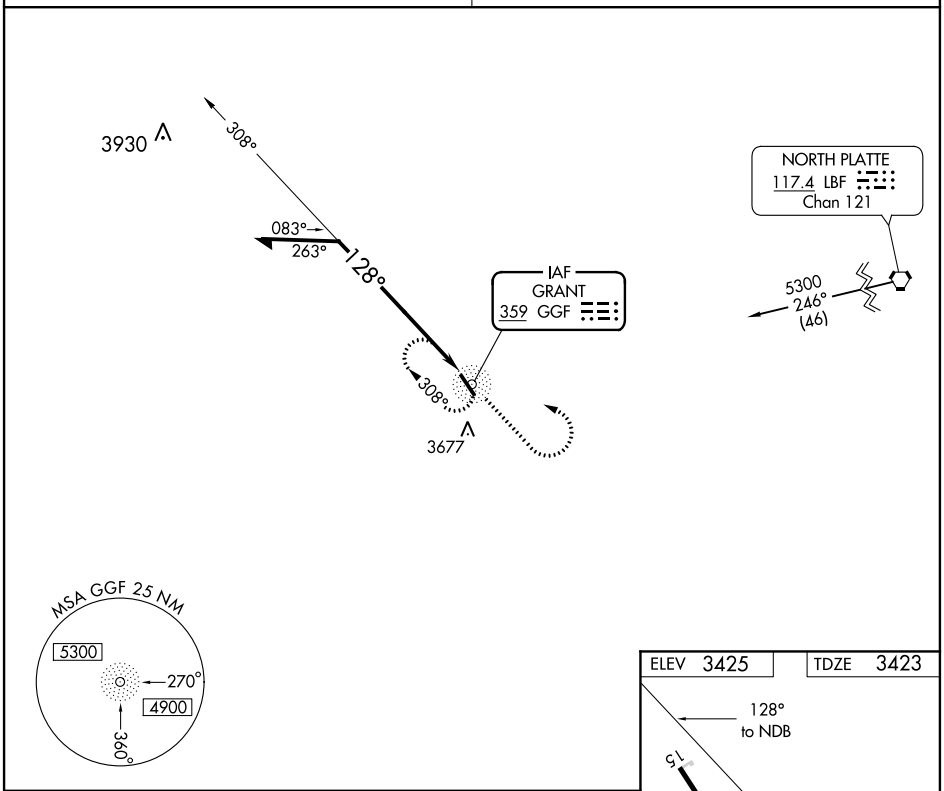

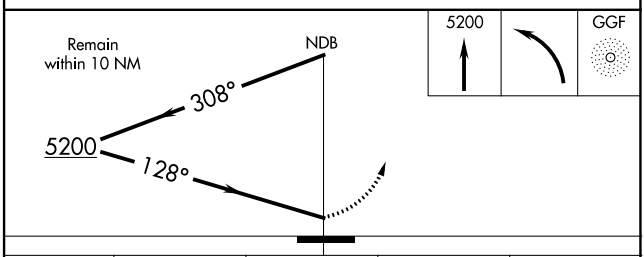

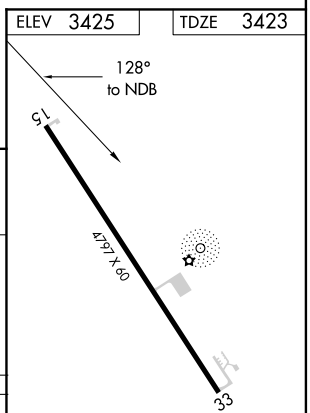

MIRL Rwy 15-33 L

CATEGORY	A	B	C	D
S-15	4000-1	577 (600-1)	NA	
CIRCLING	4000-1	575 (600-1)	NA	
	OGALLALA ALTIMETER SETTING MINIMUMS			
S-15	4060-1	637 (700-1)	NA	
CIRCLING	4060-1	635 (700-1)	NA	

NC-2, 12 DEC 2013 to 09 JAN 2014

NC-2, 12 DEC 2013 to 09 JAN 2014

NDB GGF	APP CRS	Rwy ldg	4797
359	327°	TDZE	3425
		Apt Elev	3425

NDB RWY 33
GRANT MUNI (GGF)

When local altimeter not received, use Ogallala altimeter setting.

MISSED APPROACH: Climb to 5200 then left turn direct GGF NDB and hold.

DENVER CENTER	UNICOM
132.7 397.85	122.8 (CTAF) L

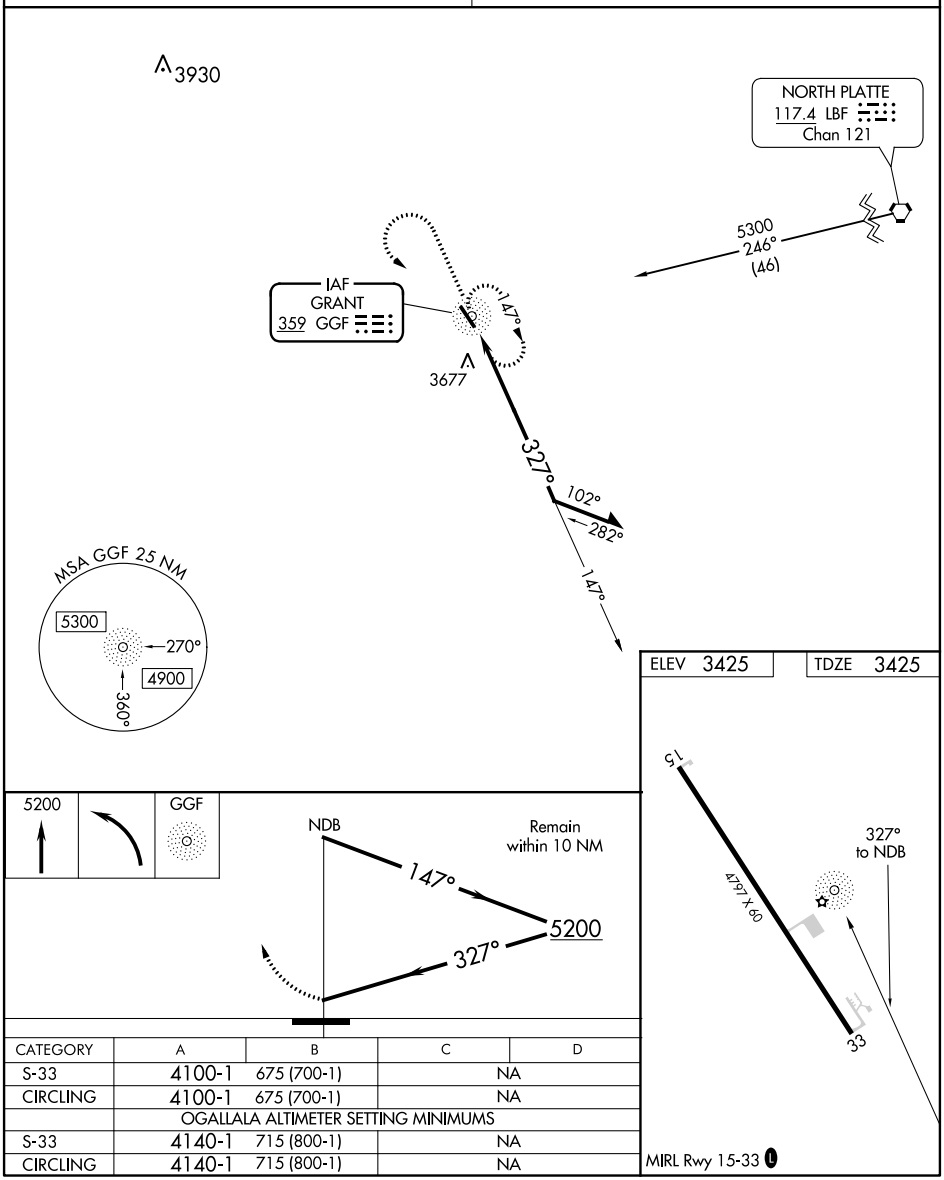

CATEGORY	A	B	C	D
S-33	4100-1	675 (700-1)	NA	
CIRCLING	4100-1	675 (700-1)	NA	
	OGALLALA ALTIMETER SETTING MINIMUMS			
S-33	4140-1	715 (800-1)	NA	
CIRCLING	4140-1	715 (800-1)	NA	

NC-2, 12 DEC 2013 to 09 JAN 2014

WAAS CH 81908 W15A	APP CRS 137°	Rwy ldg 4797 TDZE 3423 Apt Elev 3425

RNAV (GPS) RWY 15
GRANT MUNI (GGF)

For uncompensated Baro-VNAV systems, LNAV/VNAV NA below -21°C (-5°F) or above 54°C (130°F). DME/DME RNP-0.3 NA. When local altimeter setting not received, use Ogallala altimeter setting and increase all DA/MDA 60 feet and LNAV/VNAV all Cats visibility ¼ mile. VDP and Baro-VNAV NA when using Ogallala altimeter setting.

NA

MISSED APPROACH: Climb to 5600 direct AYXOS and hold.

DENVER CENTER	UNICOM
132.7 397.85	122.8 (CTAF) L

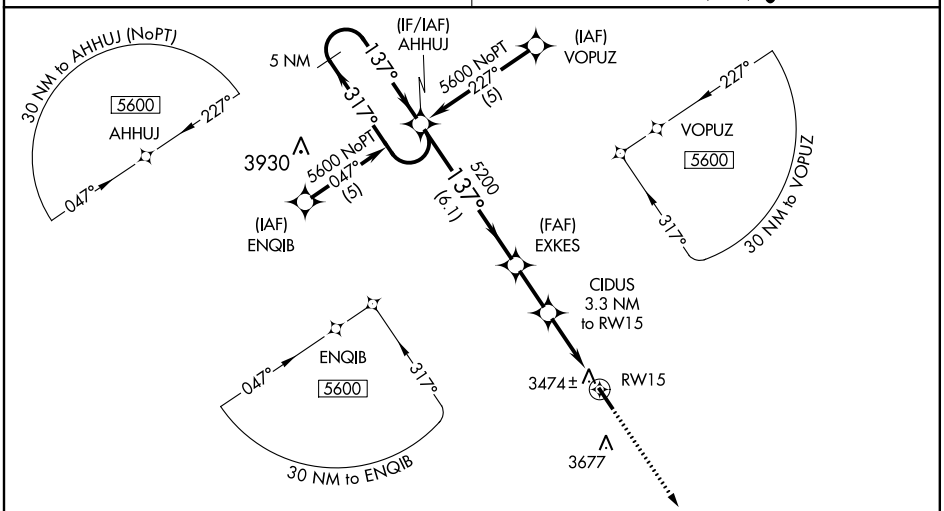

ELEV 3425 TDZE 3423

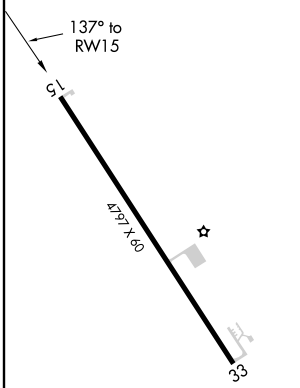

MIRL Rwy 15-33 L

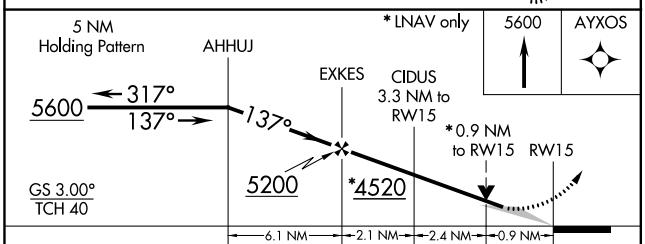

CATEGORY		A	B	C	D
LPV	DA	3673-1	250 (300-1)	NA	
LNAV/VNAV	DA	3833-1½	410 (500-1½)	NA	
LNAV	MDA	3740-1	317 (400-1)	NA	
CIRCLING		3900-1 475 (500-1)	3980-1 555 (600-1)	NA	

NC-2, 12 DEC 2013 to 09 JAN 2014
NC-2, 12 DEC 2013 to 09 JAN 2014

WAAS CH 62908 W33A	APP CRS 317°	Rwy ldg 4797 TDZE 3425 Apt Elev 3425

RNAV (GPS) RWY 33
GRANT MUNI (GGF)

V NA

DME/DME RNP-0.3 NA. When local altimeter setting not received, use Ogallala altimeter setting and increase all DA/MDA 60 feet and LPV all Cats visibility ¼ mile. VDP NA when using Ogallala altimeter setting.

MISSED APPROACH: Climb to 5600 direct AHHUJ and hold.

DENVER CENTER	UNICOM
132.7 397.85	122.8 (CTAF) L

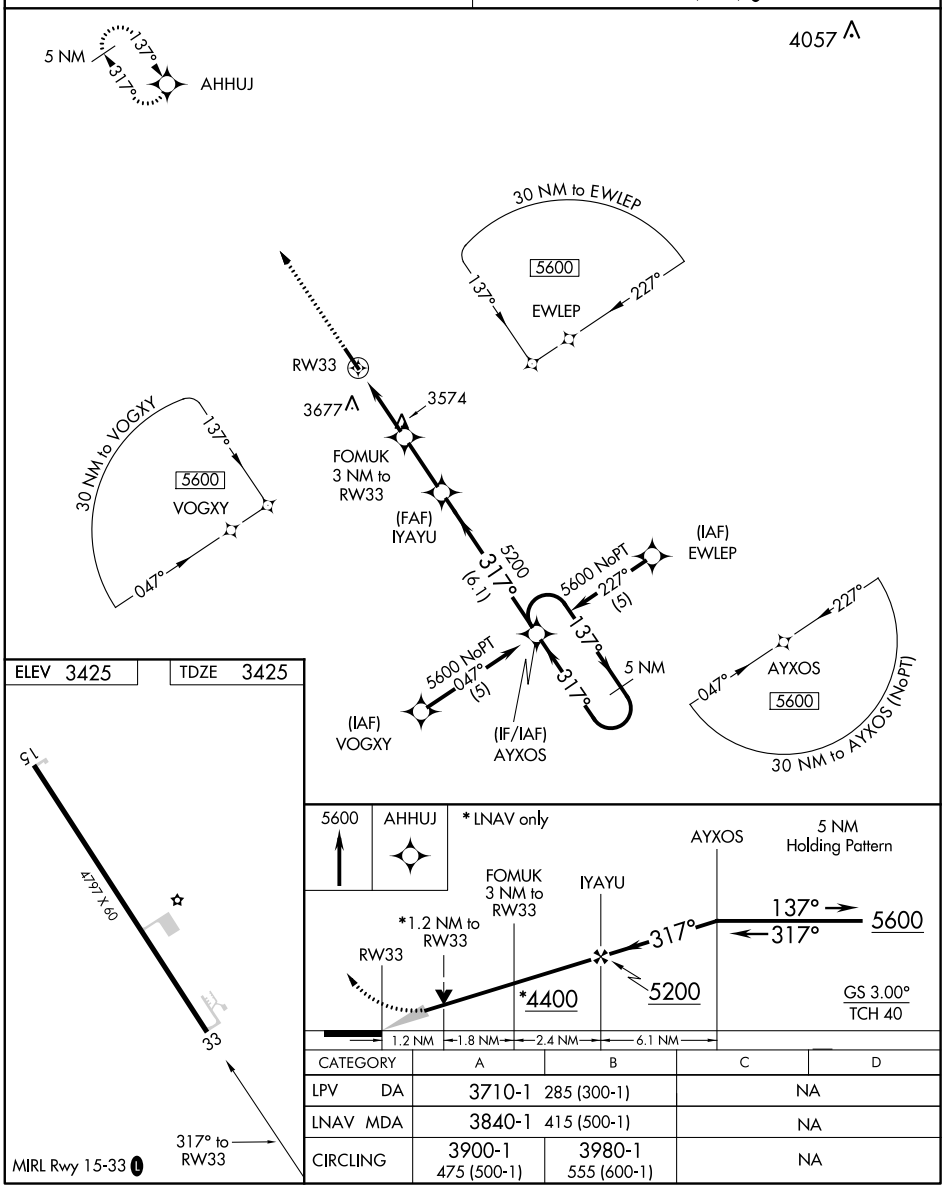

CATEGORY	A	B	C	D
LPV DA	3710-1 285 (300-1)		NA	
LNAV MDA	3840-1 415 (500-1)		NA	
CIRCLING	3900-1 475 (500-1)	3980-1 555 (600-1)	NA	

NC-2, 12 DEC 2013 to 09 JAN 2014
NC-2, 12 DEC 2013 to 09 JAN 2014

VOR/DME RWY 15
GRANT MUNI (GGF)

VOR/DME SAE	APP CRS	Rwy ldg	4797
110.2	166°	THRE	3422
Chan 39		Apt Elev	3425

When local altimeter not received, use Ogallala altimeter setting and increase all MDA 60 feet.
NA VDP NA with Ogallala altimeter setting.

MISSED APPROACH: Climb to 4000 then climbing right turn to 5300 direct SAE VOR/DME and hold.

DENVER CENTER	UNICOM
132.7 397.85	122.8 (CTAF) L

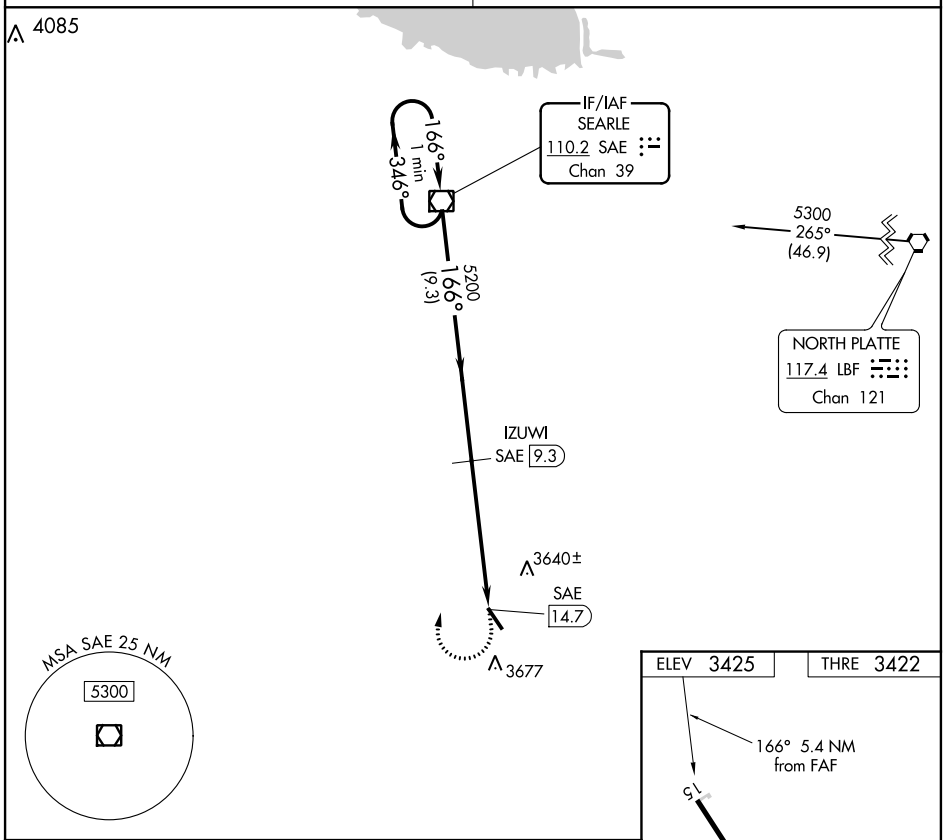

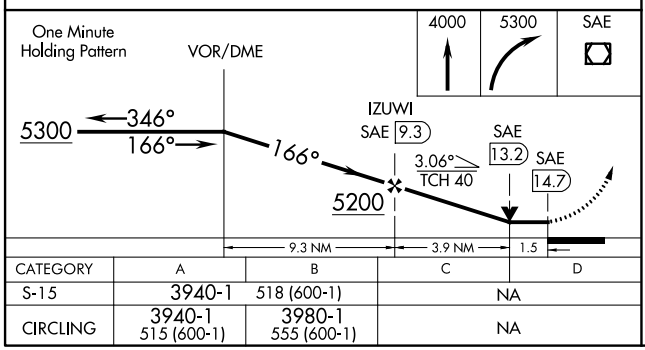

CATEGORY	A	B	C	D
S-15	3940-1	518 (600-1)	NA	
CIRCLING	3940-1 515 (600-1)	3980-1 555 (600-1)	NA	

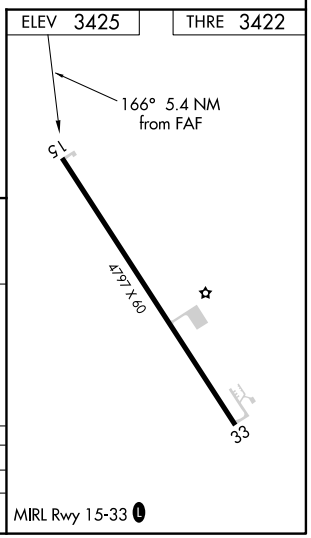

NC-2, 12 DEC 2013 to 09 JAN 2014

NC-2, 12 DEC 2013 to 09 JAN 2014