APP CRS	Rwy ldg	5005
270°	TDZE	956
	Apt Elev	983

RNAV (GPS) RWY 29
NEEDLES (EED)

Straight-in minimums not authorized at night.
NA GPS or RNP-0.3 required. DME/DME RNP-0.3 NA.

MISSED APPROACH: Climbing right turn to 6000 direct to EED VORTAC and hold.

ASOS	LOS ANGELES CENTER	UNICOM
128.325	134.65 360.65	123.0 (CTAF) L

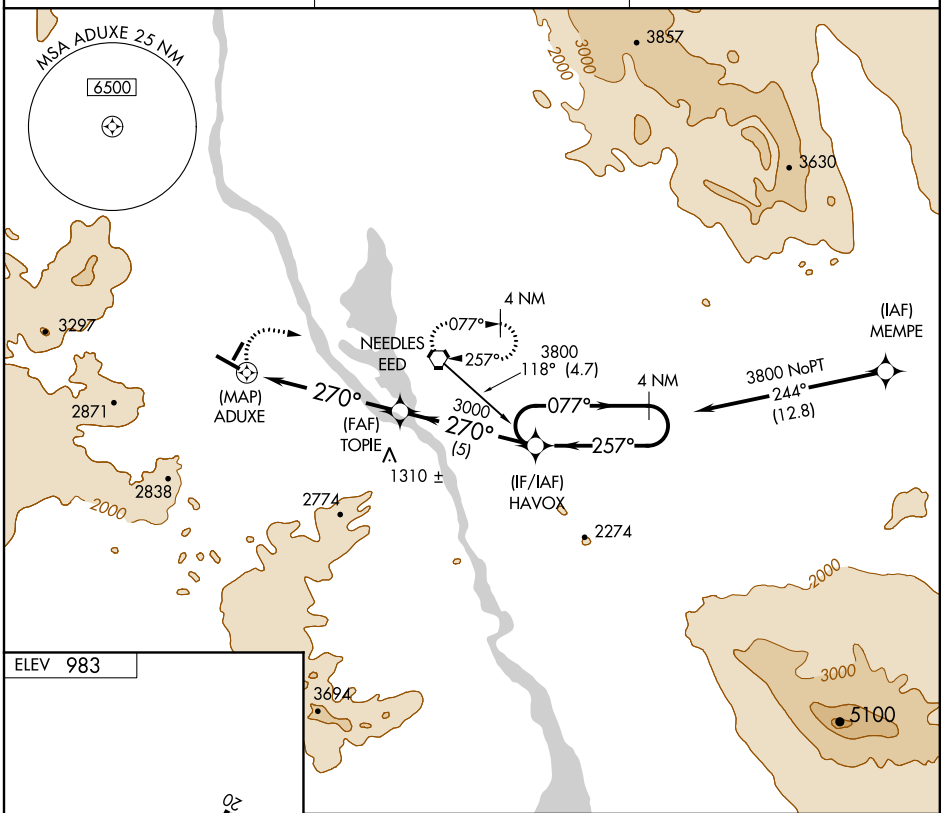

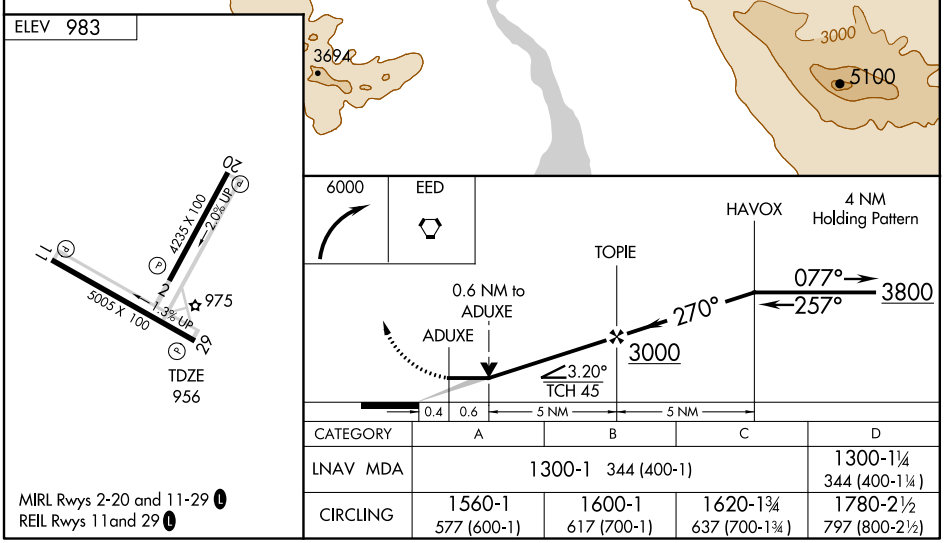

MIRL Rwys 2-20 and 11-29 L
REIL Rwys 11and 29 L

CATEGORY	A	B	C	D
LNAV MDA	1300-1 344 (400-1)			1300-1¼ 344 (400-1¼)
CIRCLING	1560-1 577 (600-1)	1600-1 617 (700-1)	1620-1¾ 637 (700-1¾)	1780-2½ 797 (800-2½)

SW-3, 12 DEC 2013 to 09 JAN 2014
SW-3, 12 DEC 2013 to 09 JAN 2014

VORTAC EED 115.2 Chan 99	APP CRS 255°	Rwy ldg N/A TDZE N/A Apt Elev 983

VOR-A
NEEDLES (EED)

MISSED APPROACH: Climbing right turn to 6000 direct EED VORTAC and hold.

ASOS	LOS ANGELES CENTER	UNICOM
128.325	134.65 360.65	123.0 (CTAF)

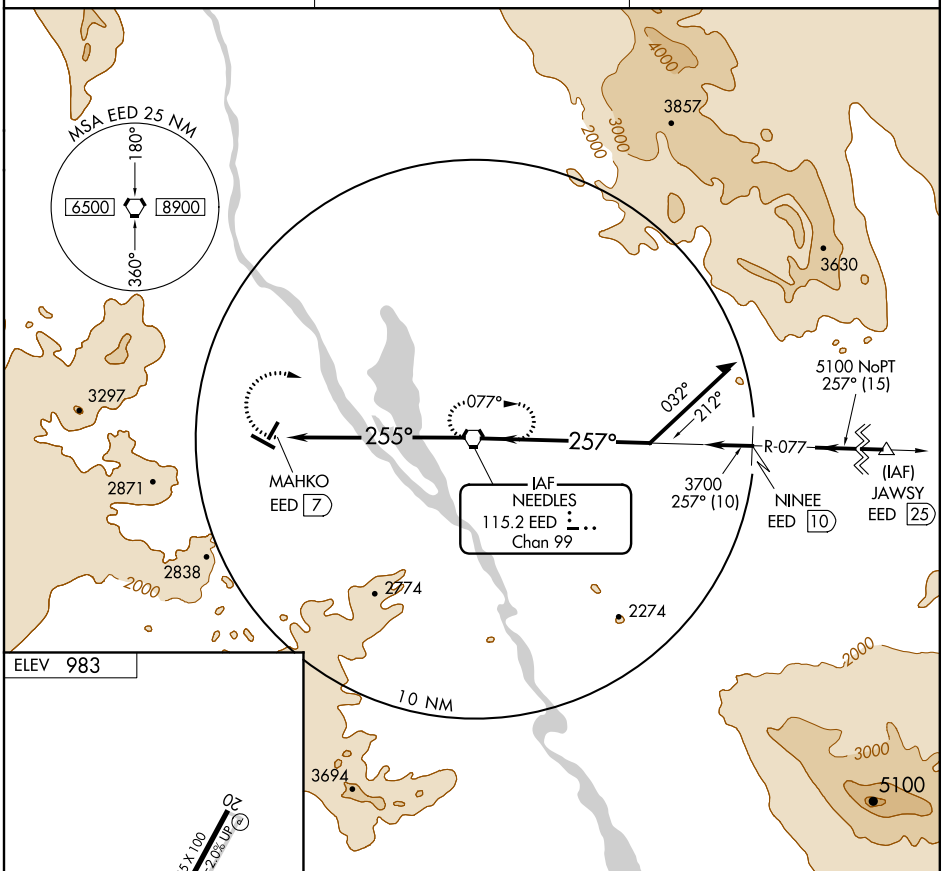

ELEV 983

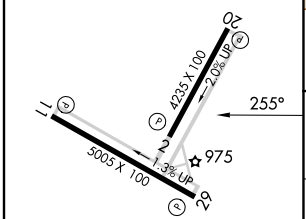

MIRL Rwys 2-20 and 11-29
REIL Rwys 11and 29

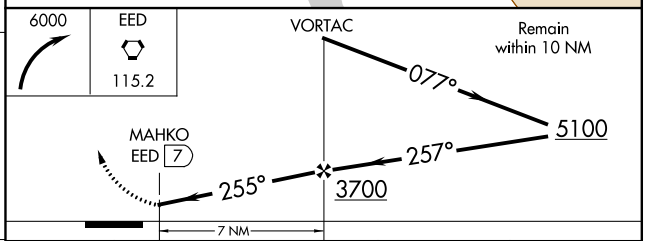

FAF to MAP 7 NM					
Knots	60	90	120	150	180
Min:Sec	7:00	4:40	3:30	2:48	2:20

CATEGORY	A	B	C	D
CIRCLING	1560-1 577 (600-1)	1600-1 617 (700-1)	1620-1¾ 637 (700-1¾)	1780-2½ 797 (800-2½)

SW-3, 12 DEC 2013 to 09 JAN 2014

SW-3, 12 DEC 2013 to 09 JAN 2014