APP CRS	Rwy ldg	3758
054°	TDZE	1430
	Apt Elev	1444

RNAV (GPS) RWY 6

UPLAND/CABLE (CCB)

T A NA

DME/DME RNP-0.3 NA. Visibility reduction by helicopters NA. Circling NA north of Rwy 6-24. Use Ontario altimeter setting. When Ontario altimeter setting not received use Riverside altimeter setting and increase all MDA 60 feet and increase LNAV and Circling Cat C visibility ¼ mile.

MISSED APPROACH: Climbing right turn to 5000 direct ADAMM and hold, continue climb-in-hold to 5000.

SOCAL APP CON	UNICOM
125.5 349.0	123.0 (CTAF) L

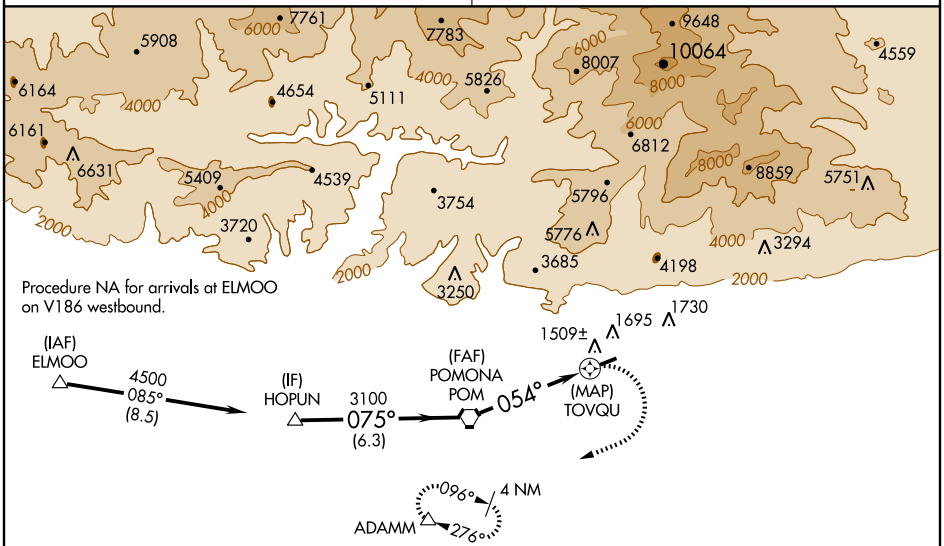

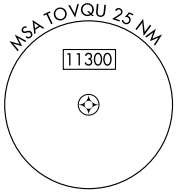

ELEV 1444 TDZE 1430

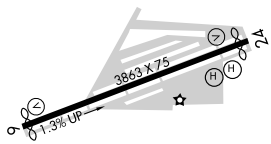

MIRL Rwy 6-24 L

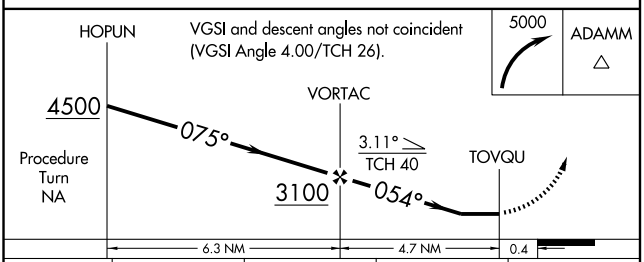

CATEGORY	A	B	C	D
LNAV MDA	1980-1 550 (600-1)		1980-1½ 550 (600-1½)	NA
CIRCLING	1980-1 536 (600-1)		1980-1½ 536 (600-1½)	NA

SW-3, 31 MAY 2012 to 28 JUN 2012
SW-3, 31 MAY 2012 to 28 JUN 2012

VORTAC POM	APP CRS	Rwy ldg	N/A
110.4	053°	TDZE	N/A
Chan 41		Apt Elev	1444

VOR-A
UPLAND/CABLE (CCB)

T
A NA

Circling NA north of Rwy 6-24.
Use Ontario altimeter setting.

MISSED APPROACH: Climbing right turn to 4000 via heading 105° and PDZ R-315 to PDZ VORTAC and hold.

SOCAL APP CON	UNICOM
125.5 349.0	123.0 (CTAF) L

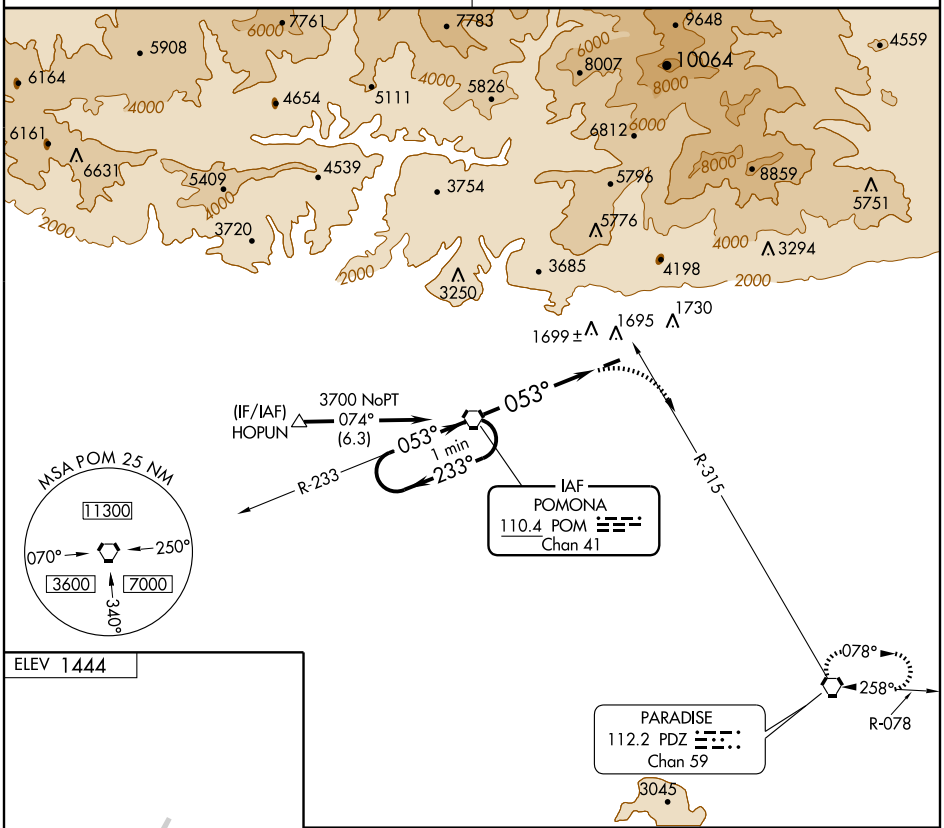

ELEV 1444

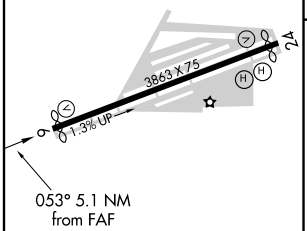

MIRL Rwy 6-24 L

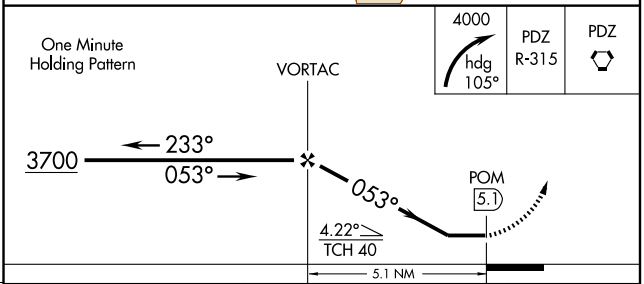

FAF to MAP 5.1 NM					
Knots	60	90	120	150	180
Min:Sec	5:06	3:24	2:33	2:02	1:42

CATEGORY	A	B	C	D
CIRCLING	2240-1 796 (800-1)	2240-1¼ 796 (800-1¼)	2240-2¼ 796 (800-1¼)	NA

SW-3, 31 MAY 2012 to 28 JUN 2012

SW-3, 31 MAY 2012 to 28 JUN 2012