SHFTY TWO ARRIVAL (RNAV)

FORT MYERS, FLORIDA

FORT MYERS APP CON ★
126.8 343.75
PAGE FIELD ATIS
123.725
SOUTHWEST FLORIDA INTL ATIS ★
124.65

ALMA TRANSITION (AMG.SHFTY2):
DUNKN TRANSITION (DUNKN.SHFTY2):
HIBAC TRANSITION (HIBAC.SHFTY2):

From over SHFTY via 183° track to WRTRS, then via 161° track to MAZZY, then via 161° track to MOEMO, then via 160° track to LBV VORTAC, thence....

Landing RSW Rwy 6 and FMY: From over LBV VORTAC via 186° track to IRNIE, then via 238° track to WYCOF, then via 238° track to PONTY, then via 240° heading. Expect radar vectors.

Landing RSW Rwy 24: From over LBV VORTAC via 228° heading. Expect radar vectors.

Landing APF: From over LBV VORTAC via 186° track to IRNIE, then via 186° track to KOCHE, then via 203° track to COGDL, then via 229° track to TIOFF, then via 230° heading. Expect radar vectors.

Landing MKY: From over LBV VORTAC via 186° track to IRNIE, then via 186° track to KOCHE, then via 203° track to COGDL, then via 200° heading. Expect radar vectors.

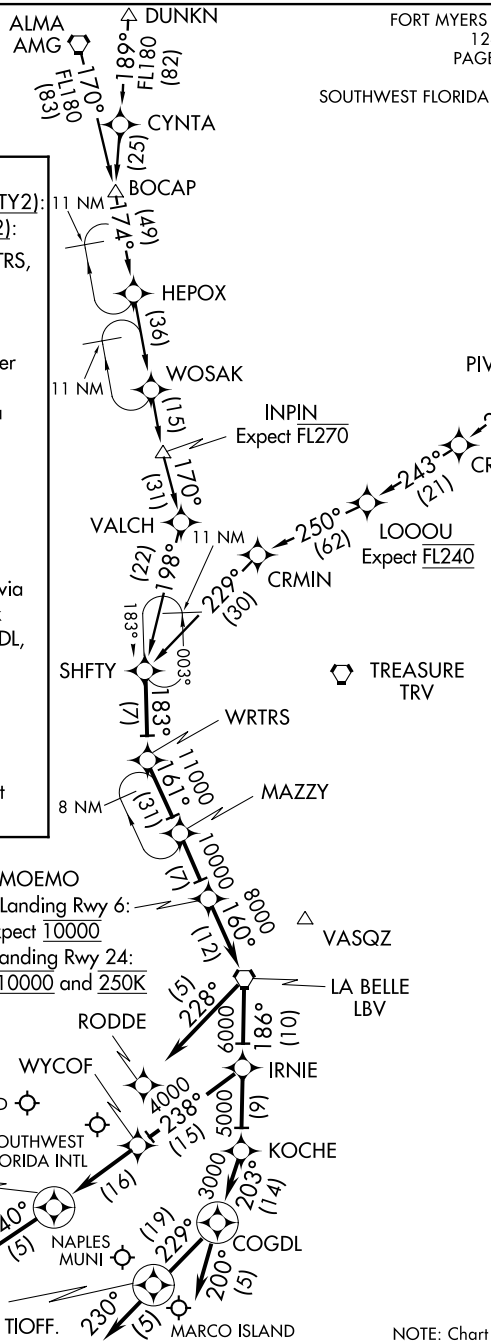

NOTE: RADAR Required.
NOTE: DME/DME/IRU or GPS Required.
NOTE: RNAV 1.
NOTE: Turbojet/Turboprop aircraft only.
NOTE: For non-GPS equipped aircraft, LBV and RSW must be operational.

NOTE: Chart not to scale.

SE-3, 12 NOV 2015 to 10 DEC 2015

SE-3, 12 NOV 2015 to 10 DEC 2015

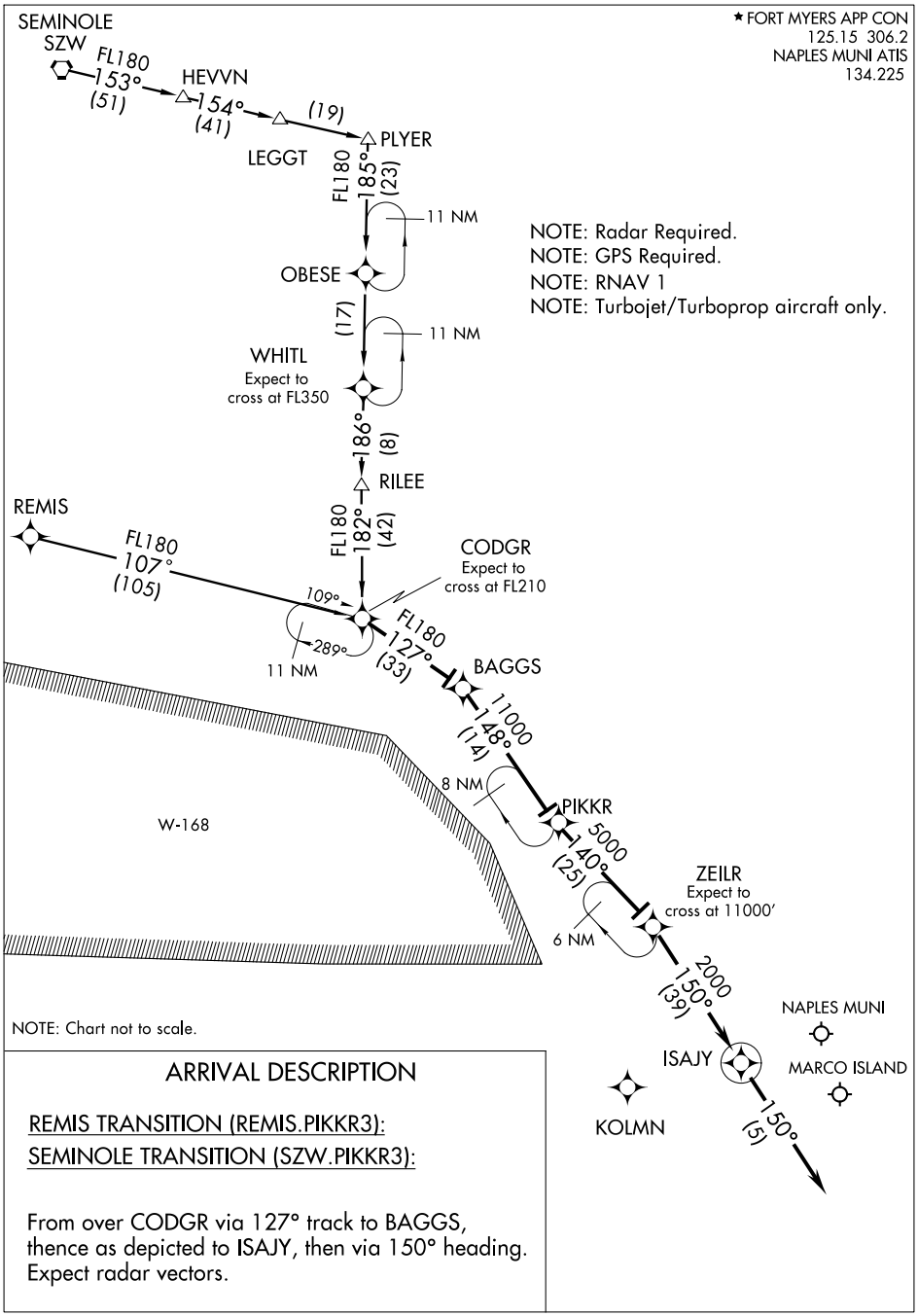

ARRIVAL DESCRIPTION

REMIS TRANSITION (REMIS.PIKKR3):

SEMINOLE TRANSITION (SZW.PIKKR3):

From over CODGR via 127° track to BAGGS, thence as depicted to ISAJY, then via 150° heading. Expect radar vectors.

SE-3, 12 NOV 2015 to 10 DEC 2015

ZEILR THREE ARRIVAL

ST-6020 (FAA)

NAPLES, FLORIDA

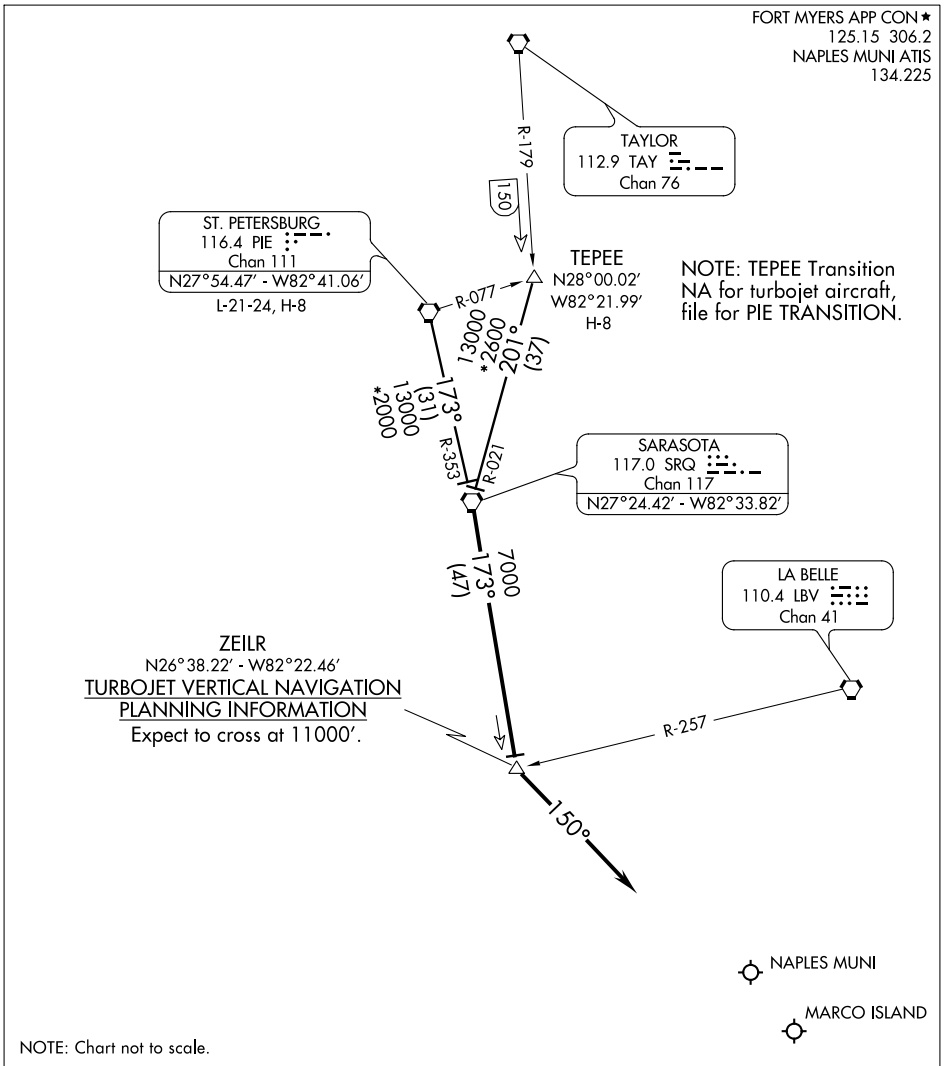

ST. PETERSBURG TRANSITION (PIE.ZEILR3): From over PIE VORTAC via SRQ R-353 to SRQ VORTAC. Thence. . . .

TEPEE TRANSITION (TEPEE.ZIELR3): From over TEPEE INT via SRQ R-021 to SRQ VORTAC. Thence. . . .

. . . .From over SRQ VORTAC via SRQ R-173 to ZEILR INT, then heading 150°. Expect radar vectors to final approach course.

SE-3, 12 NOV 2015 to 10 DEC 2015

ZEILR THREE ARRIVAL

NAPLES, FLORIDA

(ZEILR.ZEILR3) 11013