LOC/DME I-IND	APP CRS	Rwy ldg 11200
111.75	049°	TDZE 748
Chan 54 (Y)		Apt Elev 797

ILS RWY 5L (CAT III)
INDIANAPOLIS INTL (IND)

Simultaneous approach authorized with Rwy 5R. Localizer not suitable for electronic rollout guidance.

ALSF-2

MISSED APPROACH: Climb to 1700 then climbing left turn to 3000 direct VHP VORTAC and hold.

ATIS	INDIANAPOLIS APP CON	INDY TOWER	GND CON	CLNC DEL
134.25	119.3 317.8	120.9 257.8	121.9 257.8	128.75 257.8

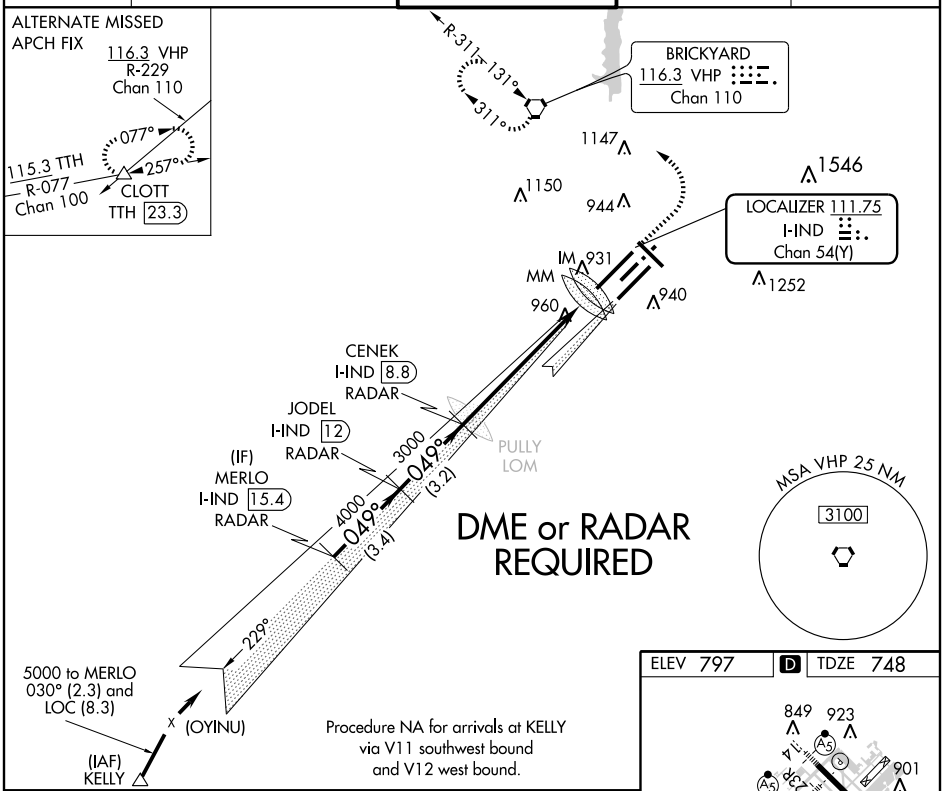

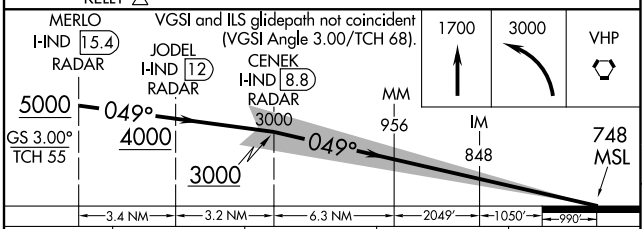

CATEGORY	A	B	C	D
S-ILS 5L	CAT IIIA RVR 07			
S-ILS 5L	CAT IIIB RVR 07			
S-ILS 5L	CAT IIIC NA			

CATEGORY III ILS - SPECIAL AIRCREW & AIRCRAFT CERTIFICATION REQUIRED

ELEV 797 | D | TDZE 748

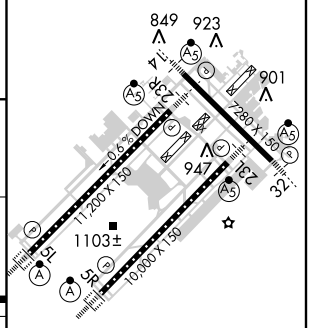

HIRL all Rwys
TDZ/CL Rwys 5L and 5R

INDIANAPOLIS, INDIANA
Amdt 3D 31MAY12
39°43'N-86°18'W
INDIANAPOLIS INTL (IND)
ILS RWY 5L (CAT III)

EC-2, 31 MAY 2012 to 28 JUN 2012
EC-2, 31 MAY 2012 to 28 JUN 2012