


(ELD1.ELD) 08157

EL DORADO ONE DEPARTURE


SL-198 (FAA)

HOUSTON/ WILLIAM P. HOBBY (HOU)
HOUSTON, TEXAS

ATIS 124.6
CLNC DEL
125.45
GND CON
121.9
HOBBY TOWER
118.7 256.9
HOUSTON DEP CON
132.25 285.425

EL DORADO
115.5 ELD 
Chan 102
N33°15.37' - W92°44.64'
L-17, H-6

NOTE: Radar required.
NOTE: For aircraft destined MEM,
or filed via Q32 or J42.

LUFKIN
112.1 LFK 
Chan 58

R-066


R-082

ENJOY
N31°16.73'
W94°19.82'


VELCO
N31°10.67'
W94°24.55'

DARTR
N30°24.19'
W95°00.41'

RAECN
N30°05.08'
W95°14.95'

DAISETTA
116.9 DAS 
Chan 116

028° (23) 

HUMBLE
116.6 IAH 
Chan 113

TAKE-OFF MINIMUMS:

- Rwy 12L, 12R, 30L, 30R, 35, standard.
- Rwy 4, 200-1 or standard with minimum climb of 270 ft per NM to 300.
- Rwy 17, 200-1 or standard with minimum climb of 827 ft per NM to 300.
- Rwy 22, standard with minimum climb of 290 ft per NM to 1500.

NOTE: Chart not to scale.

(NARRATIVE ON FOLLOWING PAGE)

EL DORADO ONE DEPARTURE

(ELD1.ELD) 08157

HOUSTON, TEXAS
HOUSTON/ WILLIAM P. HOBBY (HOU)

SC-5, 19 NOV 2009 to 17 DEC 2009

SC-5, 19 NOV 2009 to 17 DEC 2009