VOR RWY 5
GROTON-NEW LONDON (GON)

VOR/DME GON	APP CRS	Rwy ldg 5000
110.85	027°	TDZE 7
Chan 45 (Y)		Apt Elev 9

Inoperative table does not apply to Cat D.
Circling to Rwy 15 NA at night.
When VGSI inop, Circling to Rwy 23 NA at night.

MALSR

MISSED APPROACH: Climbing right turn to 2000 via GON R-062 to BABET Int/GON 5.7 DME and hold, continue climb-in-hold to 2000.

ATIS	PROVIDENCE APP CON ★	GROTON TOWER ★	GND CON	CLNC DEL ★
127.0	125.75 319.2	125.6 (CTAF) L 236.775	121.65 236.775	119.85

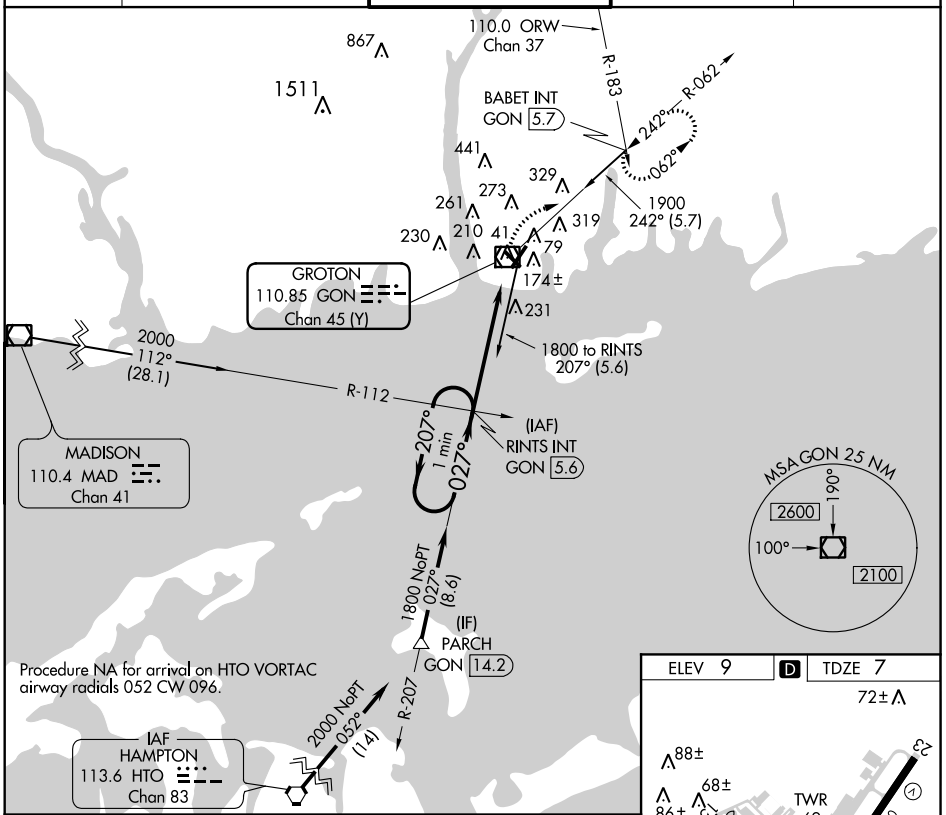

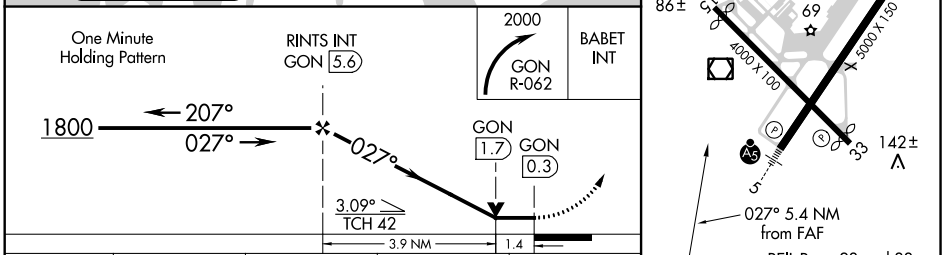

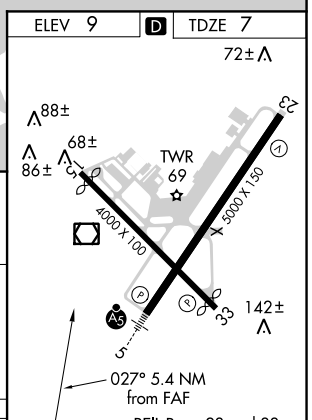

CATEGORY	A	B	C	D
S-5	500/24	493 (500-½)	500/40 493 (500-¾)	500-1½ 493 (500-1½)
CIRCLING	560-1 551 (600-1)	620-1 611 (700-1)	620-1¾ 611 (700-1¾)	620-2 611 (700-2)

FAF to MAP 5.4 NM					
Knots	60	90	120	150	180
Min:Sec	5:24	3:36	2:42	2:10	1:48

NE-1, 02 MAY 2013 to 30 MAY 2013

NE-1, 02 MAY 2013 to 30 MAY 2013