APP CRS	Rwy ldg	4584
234°	TDZE	78
	Apt Elev	80

RNAV (GPS) RWY 23
NEW BEDFORD RGNL (EWB)

For inoperative MALSR, increase LNAV Cat A/B/C visibility to 1, Cat D to 1¼.
NA GPS or RNP-0.3 required. DME/DME RNP-0.3 NA.

MALSR

MISSED APPROACH: Climb to 2000 direct to BONNI WP and hold.

ATIS	PROVIDENCE APP CON★	NEW BEDFORD TOWER★	GND CON	UNICOM
126.85	128.7 269.525	118.1 (CTAF) L 239.0	121.9	122.95

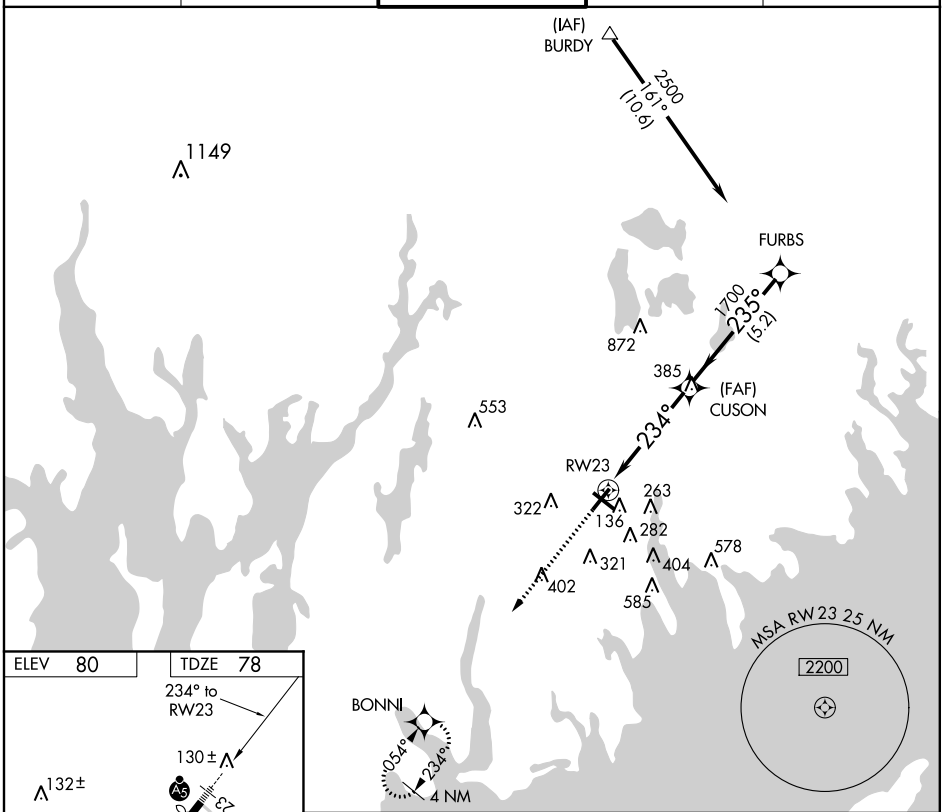

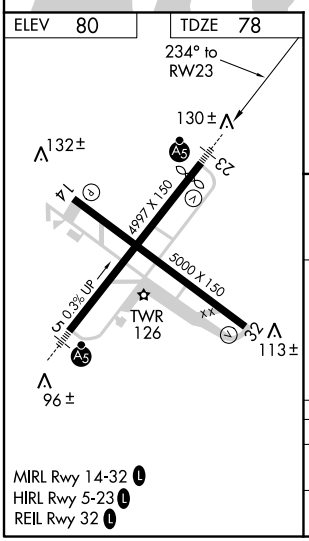

MIRL Rwy 14-32 L
HIRL Rwy 5-23 L
REIL Rwy 32 L

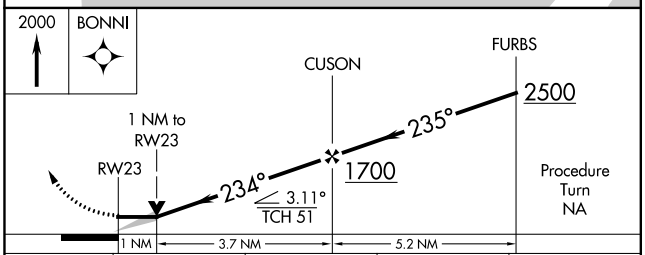

CATEGORY	A	B	C	D
LNAV MDA	460-¾ 382 (400-¾)			460-1 382 (400-1)
CIRCLING	620-1 540 (600-1)		640-1½ 560 (600-1½)	640-2 560 (600-2)

NE-1, 02 MAY 2013 to 30 MAY 2013