LOC/DME I-ADJ	APP CRS	Rwy ldg	5700
109.35	116°	TDZE	1226
Chan 30 (Y)		Apt Elev	1249

ILS Y RWY 12

WENATCHEE/ PANGBORN MEMORIAL (EAT)

When VGSI inoperative, procedure NA at night.

MISSED APPROACH: Climb to 4000 direct EAT VOR/DME and via EAT R-113 to QUINT INT/EAT 16.6 DME and hold.

ASOS	SEATTLE CENTER	UNICOM
119.925	126.1 291.6	123.0 (CTAF)

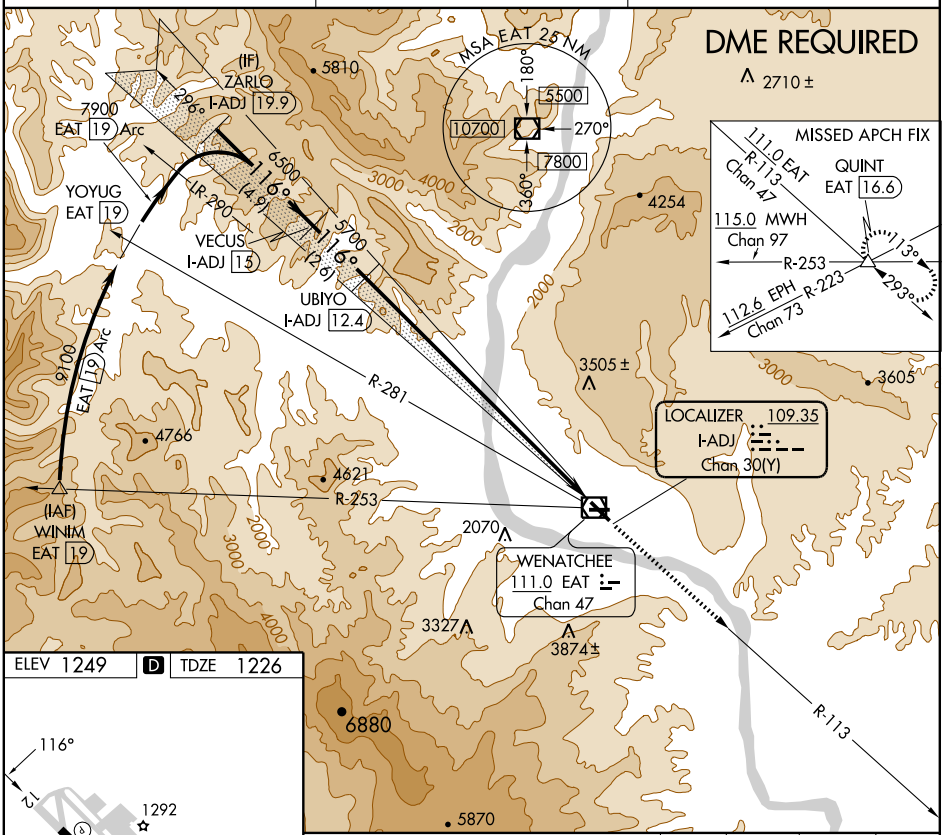

ELEV 1249	D	TDZE 1226

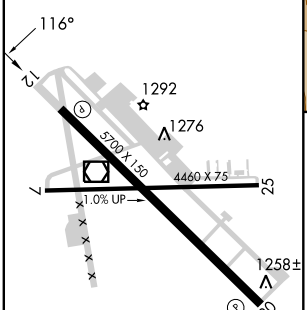

RAIL Rwy 30
REIL Rwys 12 and 30
MIRL Rwy 12-30

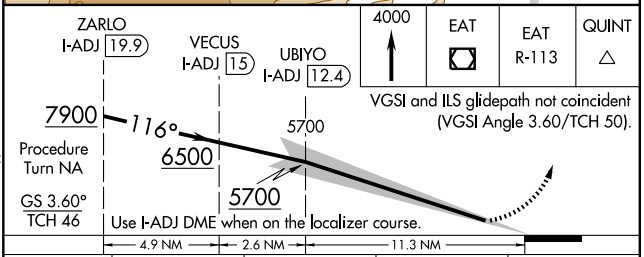

VGSI and ILS glidepath not coincident (VGSI Angle 3.60/TCH 50).

CATEGORY	A	B	C	D
S-ILS 12	2539-4 1313 (1300-4)			NA
CIRCLING	NA			

NW-1, 31 MAY 2012 to 28 JUN 2012