WAAS CH 65813 W16A	APP CRS 155°	Rwy ldg 5816 TDZE 3174 Apt Elev 3174

RNAV (GPS) RWY 16
ANDREWS COUNTY (E11)

T NA

Circling NA west of Rwy 16/34. Baro-VNAV NA. DME/DME RNP-0.3 NA. Visibility reduction by helicopters NA. Use Midland altimeter setting; when not received use Big Spring altimeter setting and increase all DA 95 feet, all MDA 100 feet, increase LPV and LNAV/VNAV all Cats, LNAV Cat C and Circling Cat C visibility ¼ mile.

MISSED APPROACH: Climb to 5000 direct ANOXY and via track 150° to PIZON and hold.

AWOS - 3	MIDLAND APP CON ★	UNICOM
118.2	124.6 290.4	122.8 (CTAF) L

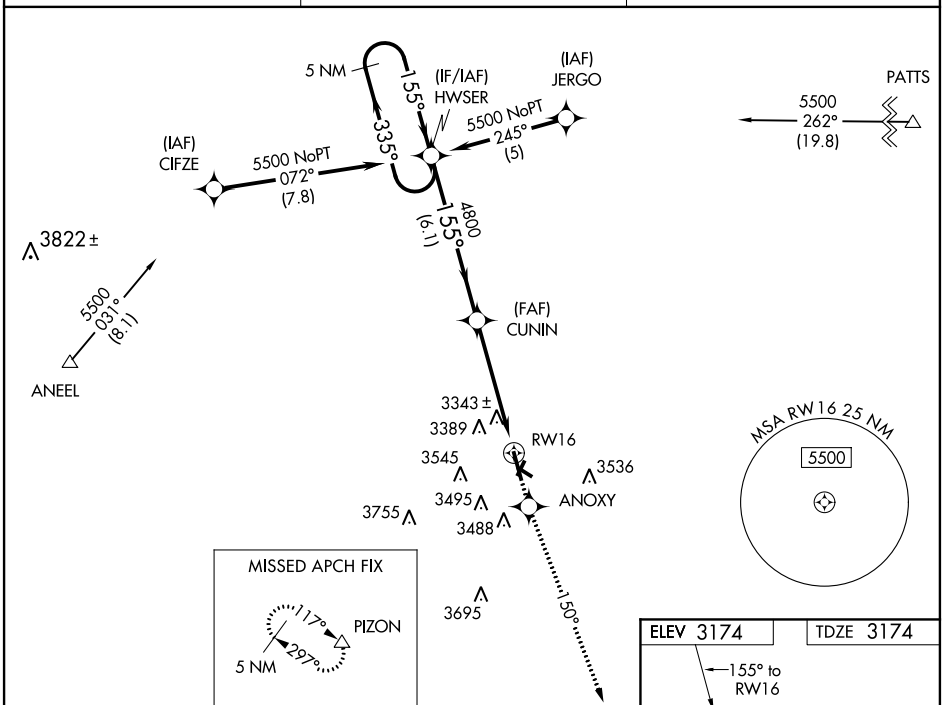

VGSI and RNAV glidepath not coincident (VGSI Angle 3.00/TCH 37).

5000	ANOXY	tr 150°	PIZON

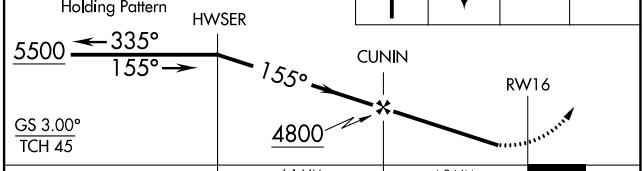

CATEGORY	A	B	C	D
LPV DA	3533-1¼ 359 (400-1¼)			NA
LNAV/VNAV DA	3802-2¼ 628 (700-2¼)			NA
LNAV MDA	3780-1 606 (700-1)		3780-1¾ 606 (700-1¾)	NA
CIRCLING	3780-1 606 (700-1)		3780-1¾ 606 (700-1¾)	NA

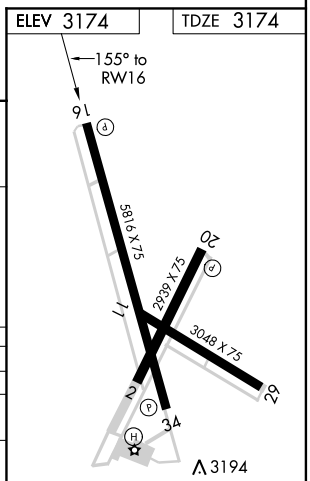

MIRL Rwys 2-20 and 16-34 L
REIL Rwys 16 and 34 L

SC-2, 12 DEC 2013 to 09 JAN 2014

SC-2, 12 DEC 2013 to 09 JAN 2014