LOC/DME I-SIC	APP CRS	Rwy ldg 11000
111.55	184°	TDZE 875
Chan 52 (Y)		Apt Elev 896

COVINGTON / ILS or LOC RWY 18C
CINCINNATI/NORTHERN KENTUCKY INTL (CVG)

Simultaneous approach authorized with Rwy 18L/R.
DME or RADAR required.

MALSR

MISSED APPROACH: Climb to 1500 then climbing left turn to 3000 via CVG R-174 to ZIRKE Int/CVG 15.1 DME and hold.

ATIS	CINCINNATI APP CON	CINCINNATI TOWER	GND CON	CLNC DEL
ARR 134.375 DEP 135.3	119.7 254.25 (090°- 269°) 123.875 363.15 (270°- 089°)	118.975 360.85 (RWY 18L/36R) 118.3 (RWYS 18C/36C, 09/27) 133.325 (RWY 18R/36L)	121.7 (WEST) 121.3 (EAST)	127.175

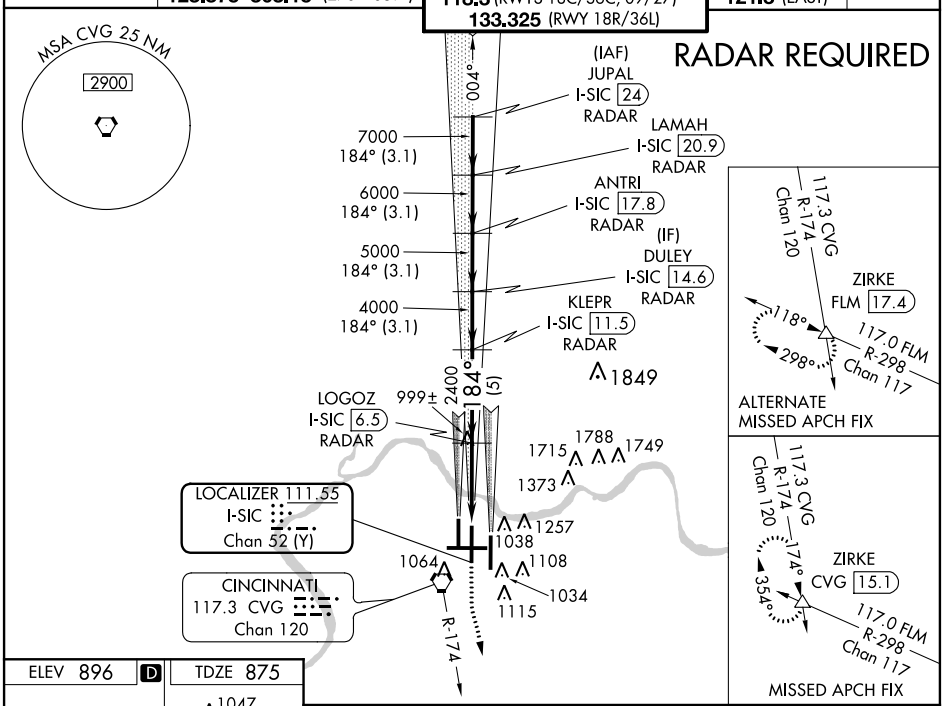

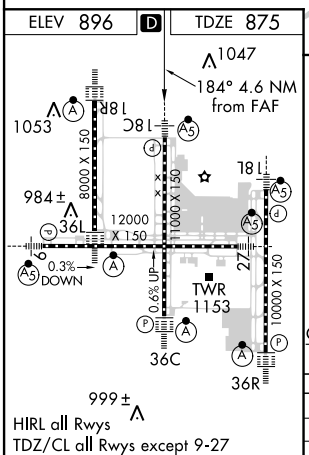

FAF to MAP 4.6 NM					
Knots	60	90	120	150	180
Min:Sec	4:36	3:04	2:18	1:50	1:32

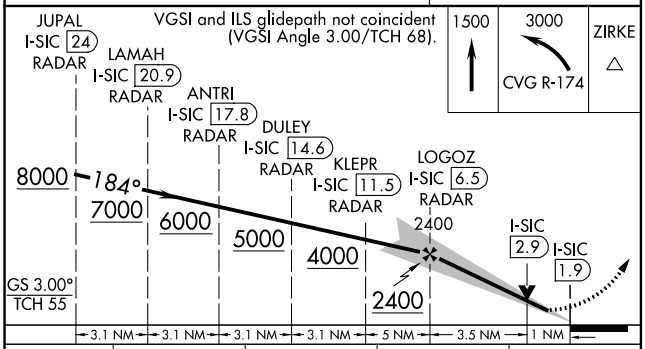

CATEGORY	A	B	C	D
S-ILS 18C	1075/18 200 (200-½)			
S-LOC 18C	1260/24 385 (400-½)			1260/40 385 (400-¾)
CIRCLING	1460-1 564 (600-1)		1460-1½ 564 (600-1½)	1560-2 664 (700-2)

SE-1, 02 MAY 2013 to 30 MAY 2013

SE-1, 02 MAY 2013 to 30 MAY 2013