WAAS CH 48808 W28A	APP CRS 285°	Rwy ldg 10002 TDZE 142 Apt Elev 146

BALTIMORE/ WASHINGTON INTL THURGOOD MARSHALL (BWI) RNAV (GPS) Y RWY 28

For uncompensated Baro-VNAV systems, LNAV/VNAV NA below -15°C (5°F) or above 48°C (118°F). Inoperative table does not apply to LNAV Cat D. DME/DME RNP-0.3 NA.

MALSR

MISSED APPROACH: Climb to 2500 direct COLUM and hold.

ATIS	POTOMAC APP CON	BALTIMORE TOWER	GND CON	CLNC DEL
115.1 127.8	119.7 290.475	119.4 257.8	121.9	118.05

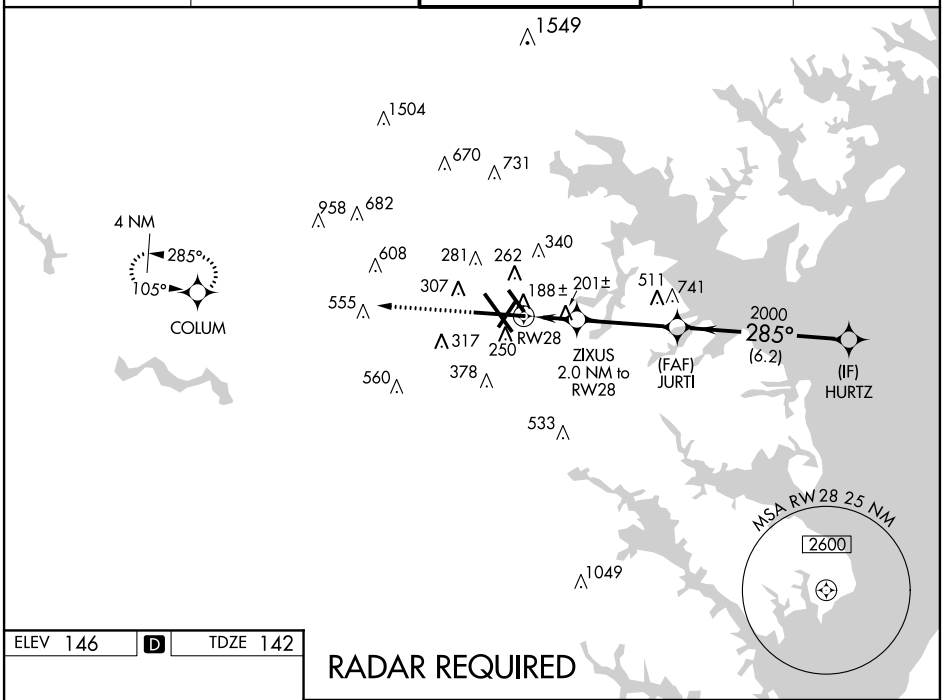

NE-3, 21 AUG 2014 to 18 SEP 2014

ELEV 146 D TDZE 142

RADAR REQUIRED

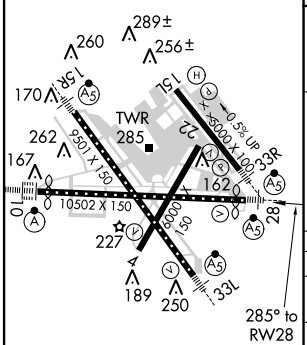

TDZ/CL Rwys 10 and 33L
REIL Rwys 15L and 33R
HIRL all rwys

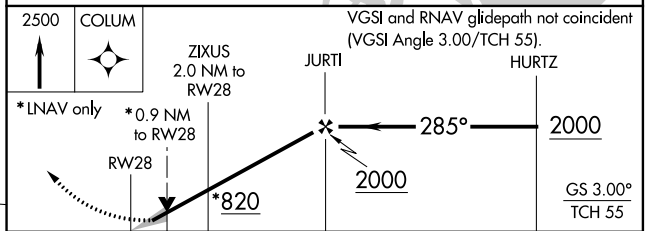

CATEGORY	A	B	C	D
LPV DA	342/24 200 (200-½)			
LNAV/ VNAV DA	567/50 425 (500-1)			
LNAV MDA	480/24 338 (400-½)			480/50 338 (400-1)
CIRCLING	640-1 494 (500-1)		640-1½ 494 (500-1½)	740-2 594 (600-2)

NE-3, 21 AUG 2014 to 18 SEP 2014