WAAS CH 53707 W10A	APP CRS 105°	Rwy ldg 9952 TDZE 143 Apt Elev 146

RNAV (GPS) Y RWY 10
BALTIMORE/WASHINGTON INTL THURGOOD MARSHALL (BWI)

For uncompensated Baro-VNAV systems, LNAV/VNAV NA below -15°C (5°F) or above 48°C (118°F). DME/DME RNP- 0.3 NA.

ALSF-2

MISSED APPROACH: Climb to 2500 direct HURTZ and hold.

ATIS	POTOMAC APP CON	BALTIMORE TOWER	GND CON	CLNC DEL
115.1 127.8	119.7 290.475	119.4 257.8	121.9	118.05

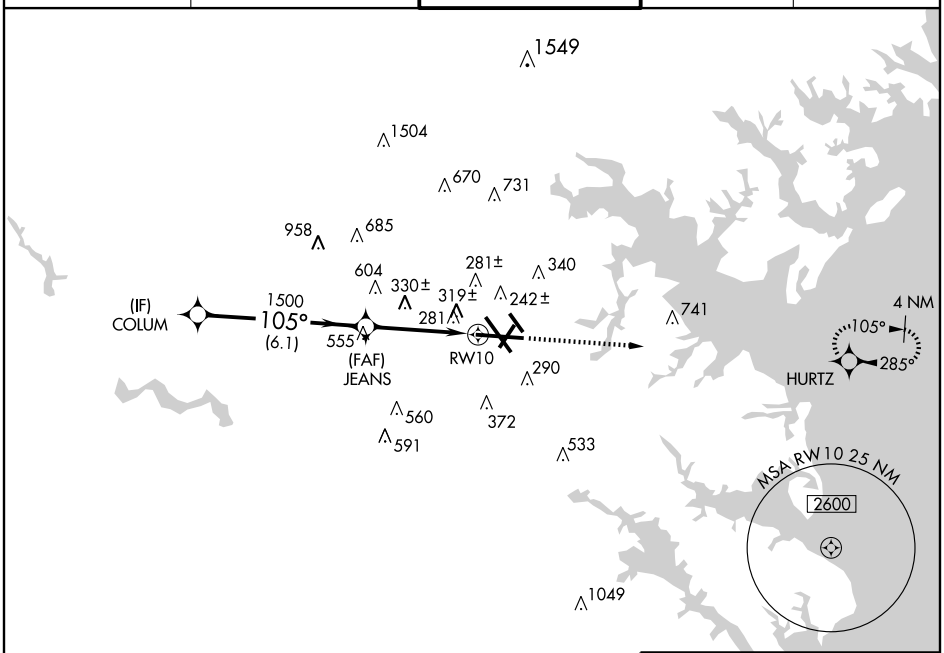

RADAR REQUIRED

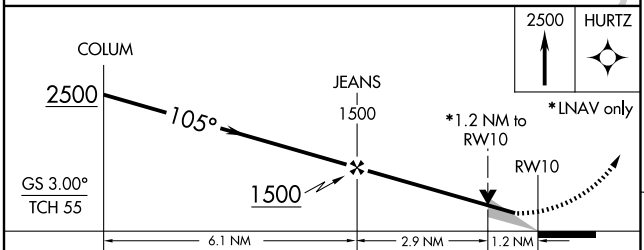

CATEGORY	A	B	C	D
LPV DA	343/24 200 (200-½)			
LNAV/VNAV DA	634/60 491 (500-1¼)			
LNAV MDA	580/24 437 (500-½)		580/40 437 (500-¾)	580/50 437 (500-1)
CIRCLING	640-1 494 (500-1)		640-1½ 494 (500-1½)	740-2 594 (600-2)

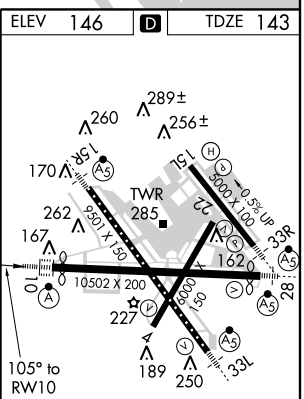

TDZ/CL Rwys 10 and 33L
REIL Rwys 15L and 33R
HIRL all rwys

NE-3, 31 MAY 2012 to 28 JUN 2012