APP CRS	Rwy ldg	6000
058°	TDZE	146
	Apt Elev	146

RNAV (GPS) RWY 4
BALTIMORE/WASHINGTON INTL THURGOOD MARSHALL (BWI)

T
A NA

DME/DME RNP-0.3 NA.

MISSED APPROACH: Climbing right turn to 2500 direct BOAST WP and hold.

ATIS	POTOMAC APP CON	BALTIMORE TOWER	GND CON	CLNC DEL
115.1 127.8	119.7 290.475	119.4 257.8	121.9	118.05

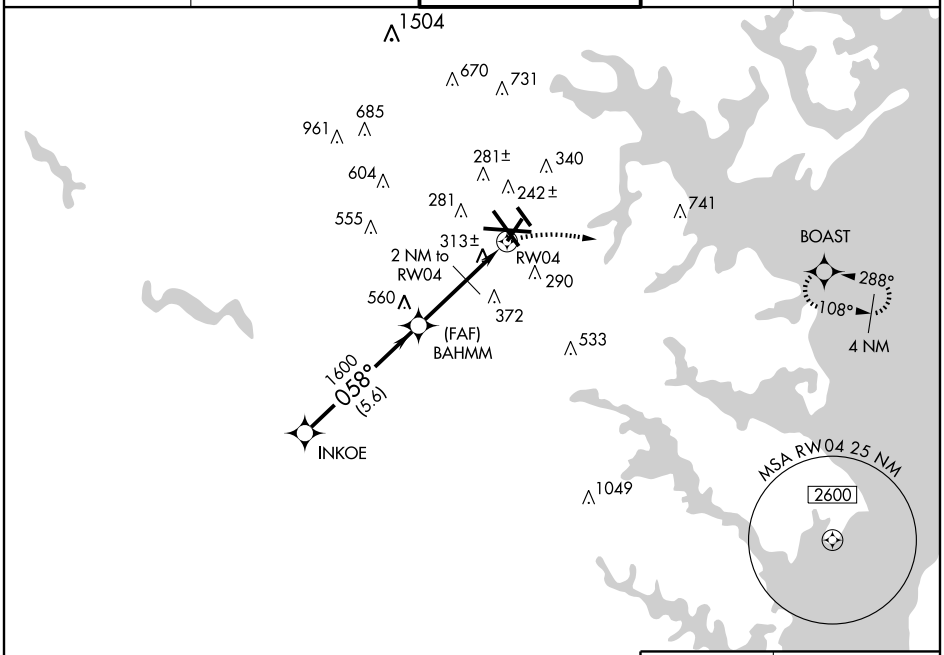

NE-3, 19 NOV 2009 to 17 DEC 2009

NE-3, 19 NOV 2009 to 17 DEC 2009

RADAR REQUIRED

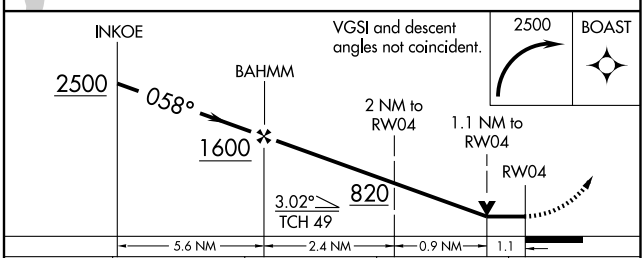

CATEGORY	A	B	C	D
LNAV MDA	540-1 394 (400-1)			540-1¼ 394 (400-1¼)
CIRCLING	640-1 494 (500-1)		640-1½ 494 (500-1½)	740-2 594 (600-2)

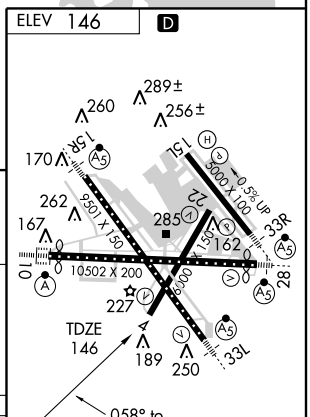

TDZ/CL Rwys 10 and 33L
REIL Rwys 4, 22, 15L, and 33R
HIRL all rwys