LOC/DME-E

ASPEN-PITKIN COUNTY/SARDY FIELD (ASE)

LOC/DME I-ASE	APP CRS	Rwy ldg	N/A
111.15	151°	TDZE	N/A
Chan 48 (Y)		Apt Elev	7837

NA — Procedure NA at night.

MISSED APPROACH: Climbing right turn to 14000 on heading 300° and on I-PKN localizer NW course (303°) to LINDZ INT/DBL 12.6 DME and on DBL VOR/DME R-244 to GLENO INT/DBL 22.7 DME and hold.

ATIS	ASPEN APP CON ★	ASPEN TOWER ★	GND CON	CLNC DEL	UNICOM
120.4	123.8 288.3	118.85 (CTAF) L 288.3	121.9	123.75	122.95

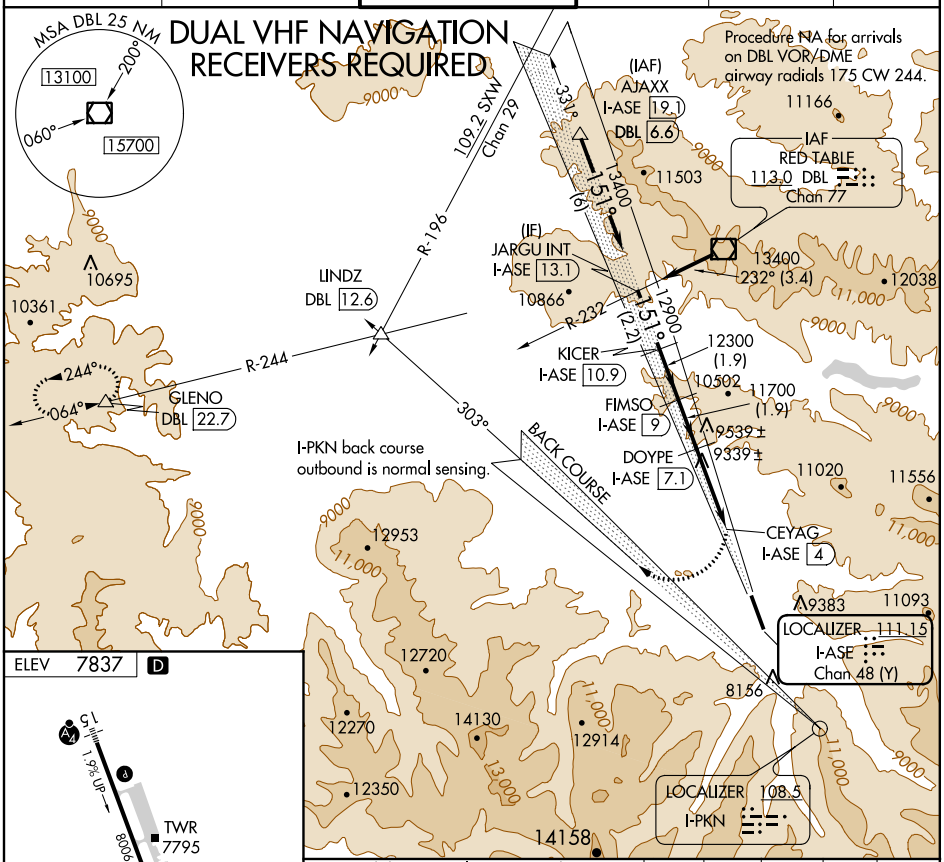

SW-1, 12 DEC 2013 to 09 JAN 2014

ELEV 7837 D

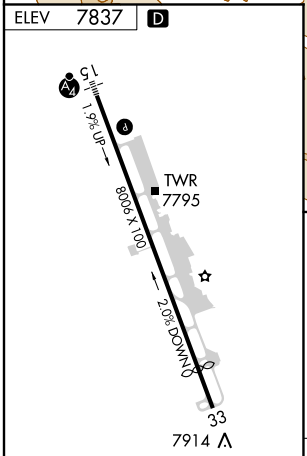

REIL Rwy 33 L
MIRL Rwy 15-33

VGSI and descent angles not coincident (VGSI Angle 3.50/TCH 55).

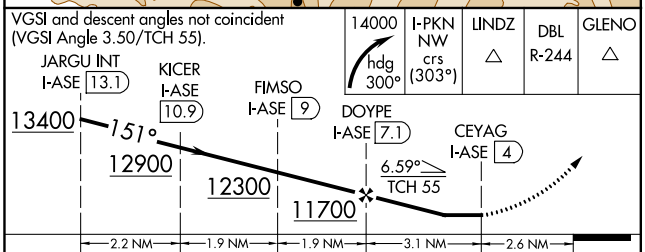

CATEGORY	A	B	C	D
CIRCLING	9840-3 2003 (2100-3)	10020-3 2183 (2200-3)	10220-3 2383 (2400-3)	NA