

AIRPORT DIAGRAM

AL-10 (FAA)

ALBANY INTL (ALB)
ALBANY, NEW YORK

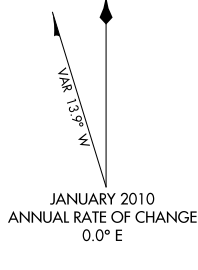
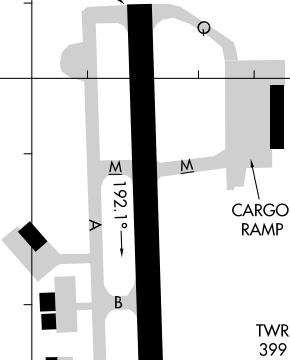
ATIS
120.45
ALBANY TOWER
119.5 257.8
GND CON
121.7 348.6
CLNC DEL 127.5



42°45.5'N

CAUTION: BE ALERT TO RUNWAY CROSSING CLEARANCES.
READBACK OF ALL RUNWAY HOLDING INSTRUCTIONS IS REQUIRED.

ELEV 280
61



FIELD
ELEV
285

42°45.0'N

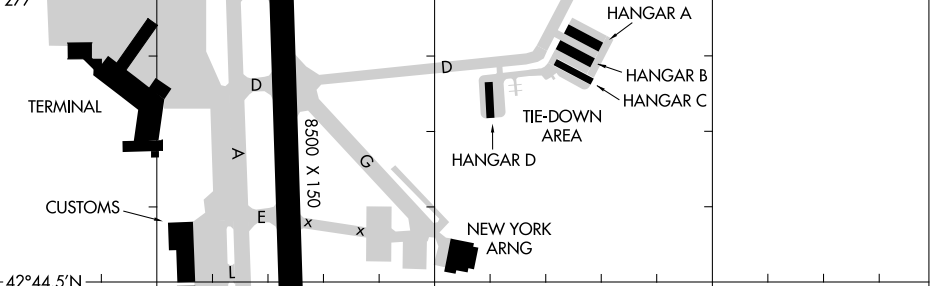
ELEV 277
10



ELEV 276
28

NE-2, 08 JAN 2015 to 05 FEB 2015

NE-2, 08 JAN 2015 to 05 FEB 2015



42°44.5'N

GENERAL AVIATION
PARKING

RWY 01-19
PCN 70 F/C/X/T
S-140, D-200, 2D-400
RWY 10-28
PCN 67 F/C/X/T
S-140, D-200, 2D-400

ELEV 284
1

73°48.5'W

73°48.0'W

73°47.5'W

42°44.0'N

AIRPORT DIAGRAM

ALBANY, NEW YORK
ALBANY INTL (ALB)