APP CRS		
127°	Rwy ldg	3799
	THRE	2170
	Apt Elev	2175

RNAV (GPS) RWY 13
GREGORY MUNI, FLYNN FIELD (9D1)

NA

Circling to Rwy 18/36 NA at night. When VGSI inop, Straight-in/Circling Rwy 13 procedure NA at night. DME/DME RNP-0.3 NA. Use Winner altimeter setting; when not received, use Ainsworth altimeter setting and increase all MDA 100 feet and increase LNAV Cat B visibility ¼ mile and Cat D visibility ⅛ mile and increase Circling Cat B visibility ¼ mile and Cat C visibility ⅜ mile.

MISSED APPROACH: Climb to 4000 direct ZAMSU and hold.

WINNER ASOS	HURON RADIO	GCO	UNICOM
126.775	122.1R	121.725	122.8 (CTAF) L

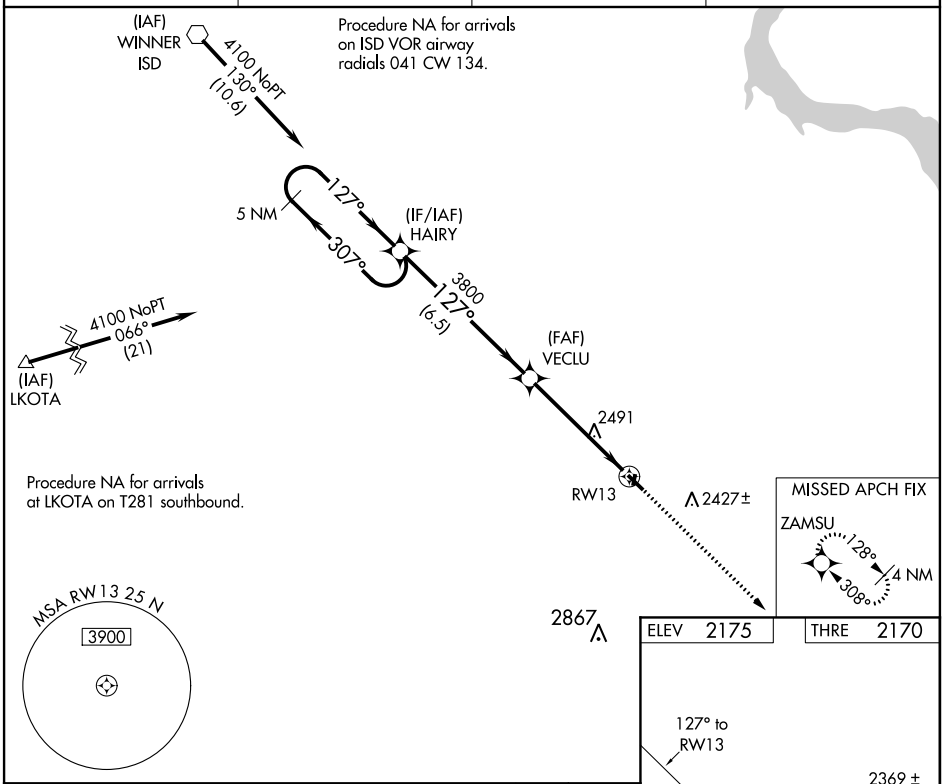

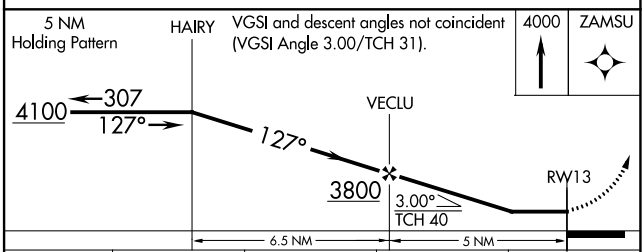

CATEGORY	A	B	C	D
LNAV MDA	2820-1	650 (700-1)	2820-1⅞ 650 (700-1⅞)	NA
CIRCLING	2820-1	645 (700-1)	2820-1⅞ 645 (700-1⅞)	NA

MIRL Rwy 13-31 L

NC-1, 02 MAY 2013 to 30 MAY 2013

NC-1, 02 MAY 2013 to 30 MAY 2013

WAAS CH 77630 W31A	APP CRS 308°	Rwy ldg 3799 THRE 2160 Apt Elev 2175

RNAV (GPS) RWY 31
GREGORY MUNI, FLYNN FIELD (9D1)

Circling to Rwy 18/36 NA at night. When VGSI inop, Circling Rwy 13 NA at night. Baro-VNAV NA. When VGSI inop, Straight-in/Circling Rwy 31 procedure NA at night. DME/DME RNP-0.3 NA. Use Winner altimeter setting; when not received use Ainsworth altimeter setting and increase all DA 95 feet and all MDA 100 feet and increase LPV Cats visibility ¼ mile, LNAV/VNAV all Cats visibility ⅜ mile, LNAV Cat C visibility ¼ mile and Circling Cat C visibility ½ mile.

MISSED APPROACH: Climb to 4100 direct HAIRY and hold.

WINNER ASOS	HURON RADIO	GCO	UNICOM
126.775	122.1R	121.725	122.8 (CTAF) L

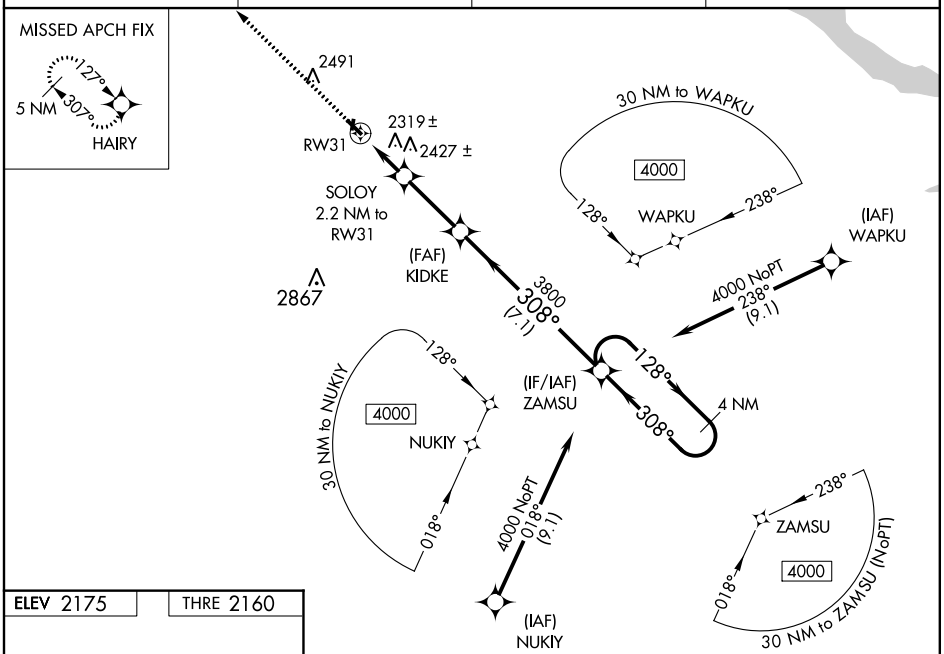

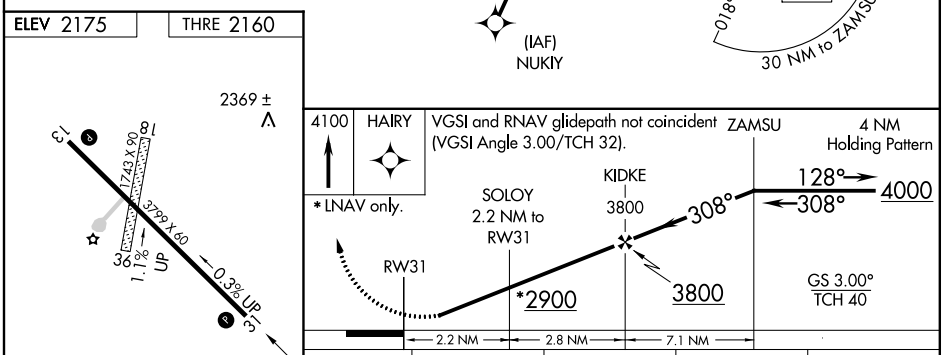

CATEGORY		A	B	C	D
LPV	DA	2480-1⅛ 320 (400-1⅛)			NA
LNAV/VNAV	DA	2700-1⅞ 540 (600-1⅞)			NA
LNAV	MDA	2640-1 480 (500-1)		2640-1⅜ 480 (500-1⅜)	NA
CIRCLING		2680-1 505 (600-1)		2760-1½ 585 (600-1½)	NA

NC-1, 02 MAY 2013 to 30 MAY 2013

NC-1, 02 MAY 2013 to 30 MAY 2013